

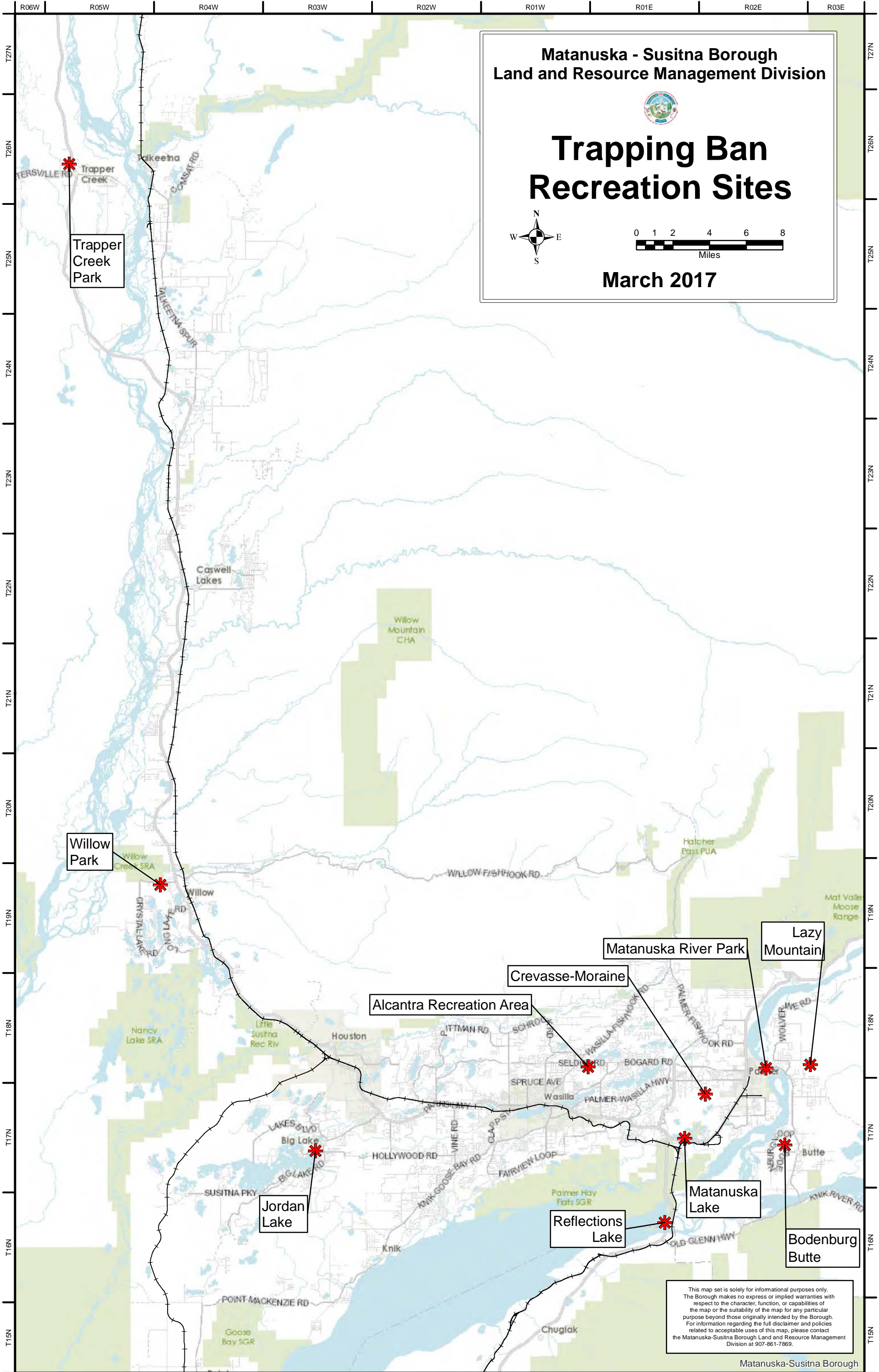
Matanuska - Susitna Borough
Land and Resource Management Division



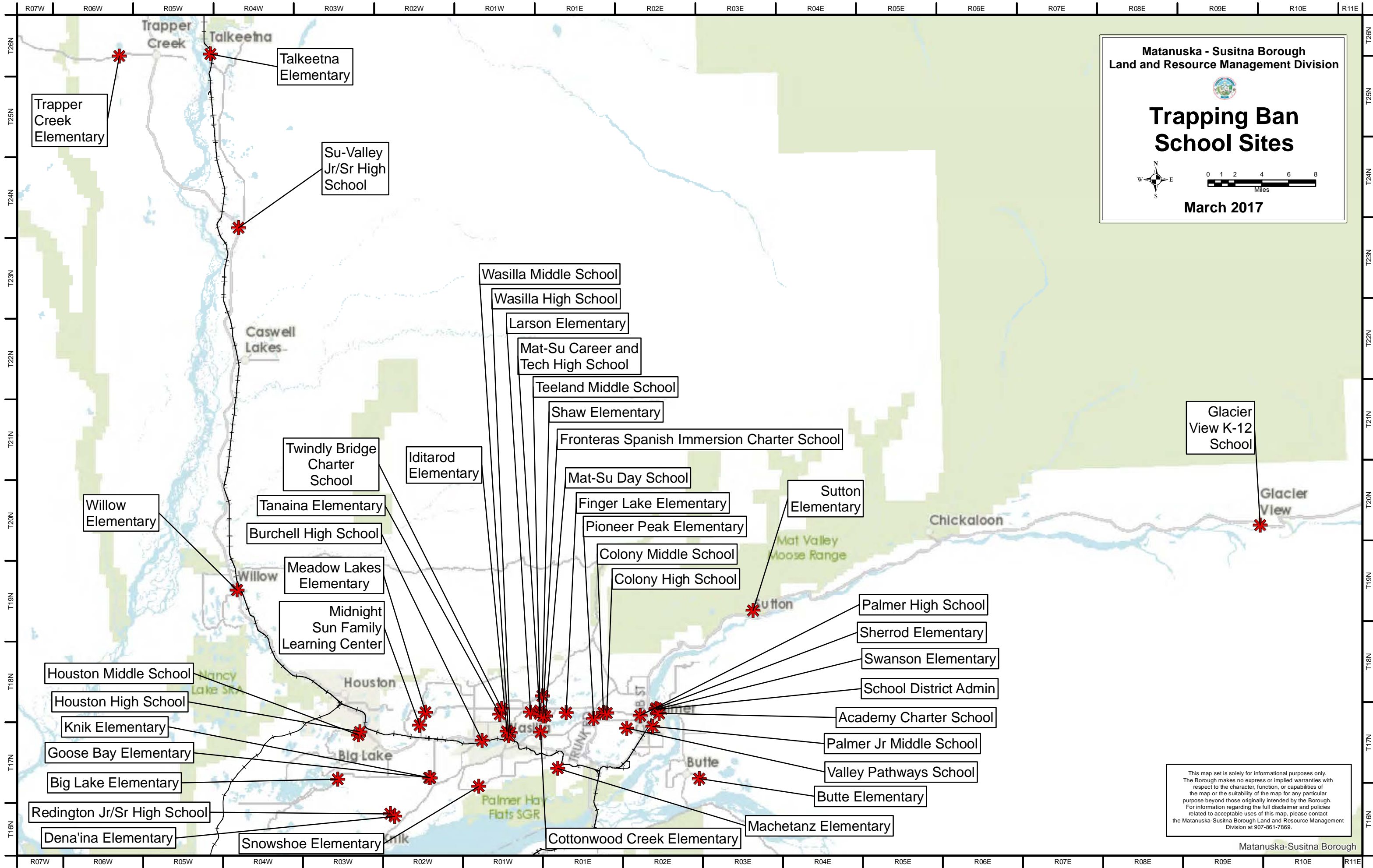
Trapping Ban Recreation Sites




March 2017



This map set is solely for informational purposes only. The Borough makes no express or implied warranties with respect to the character, function, or capabilities of the map or the suitability of the map for any particular purpose beyond those originally intended by the Borough. For information regarding the full disclaimer and policies related to acceptable uses of this map, please contact the Matanuska-Susitna Borough Land and Resource Management Division at 907-861-7869.



Matanuska - Susitna Borough
Land and Resource Management Division



Trapping Ban School Sites

0 1 2 4 6 8
Miles

March 2017

This map set is solely for informational purposes only. The Borough makes no express or implied warranties with respect to the character, function, or capabilities of the map or the suitability of the map for any particular purpose beyond those originally intended by the Borough. For information regarding the full disclaimer and policies related to acceptable uses of this map, please contact the Matanuska-Susitna Borough Land and Resource Management Division at 907-861-7869.



Big Lake Elementary School Property Ownership Map

Sec. 28, T17N, R03W, S.M.
Tax Map HO13
March 10, 2017

- Legend**
- Roads
 - Parcels**
 - OWNERSHIP**
 - BOROUGH
 - CITY
 - COOPERATIVE
 - FEDERAL
 - MENTAL HEALTH
 - NA
 - NATIVE CORP
 - NO DATA
 - OWNERSHIP MISSING
 - PRIVATE
 - PUBLIC UNIVERSITY
 - PUBLIC USE
 - STATE

Big Lake
Elementary School

(17N03W28A011)

17N03W

17N03W28

17N03W21

BIG LAKE LODGE

FOX

MINK

MUSK OX

MARTEN

BIG LAKE

AERO

TAXI

PILOT

TAILWIND

0 250 500 1,000 Feet

FRANCE

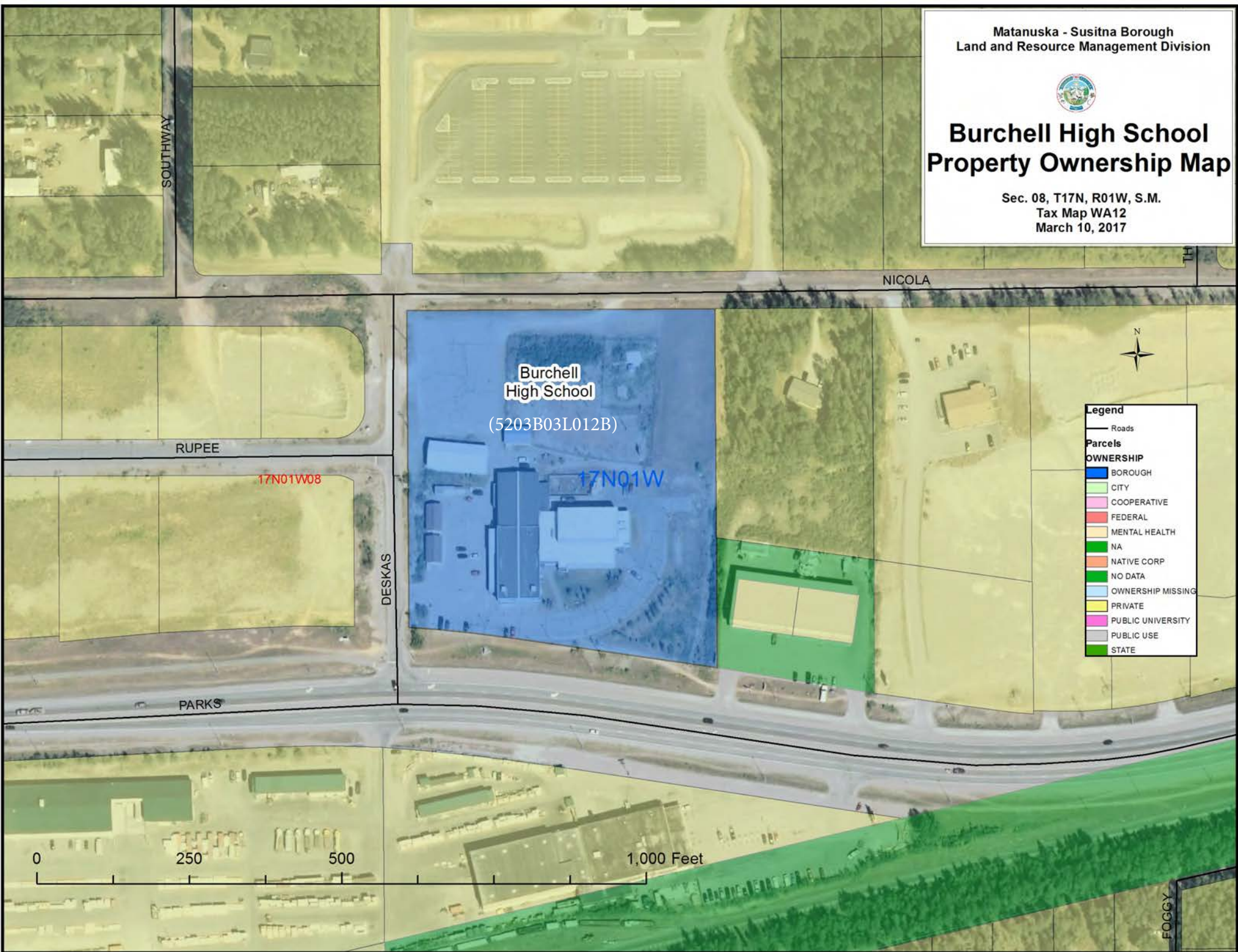
APRVL





Burchell High School Property Ownership Map

Sec. 08, T17N, R01W, S.M.
Tax Map WA12
March 10, 2017



Burchell
High School

(5203B03L012B)

17N01W

17N01W08

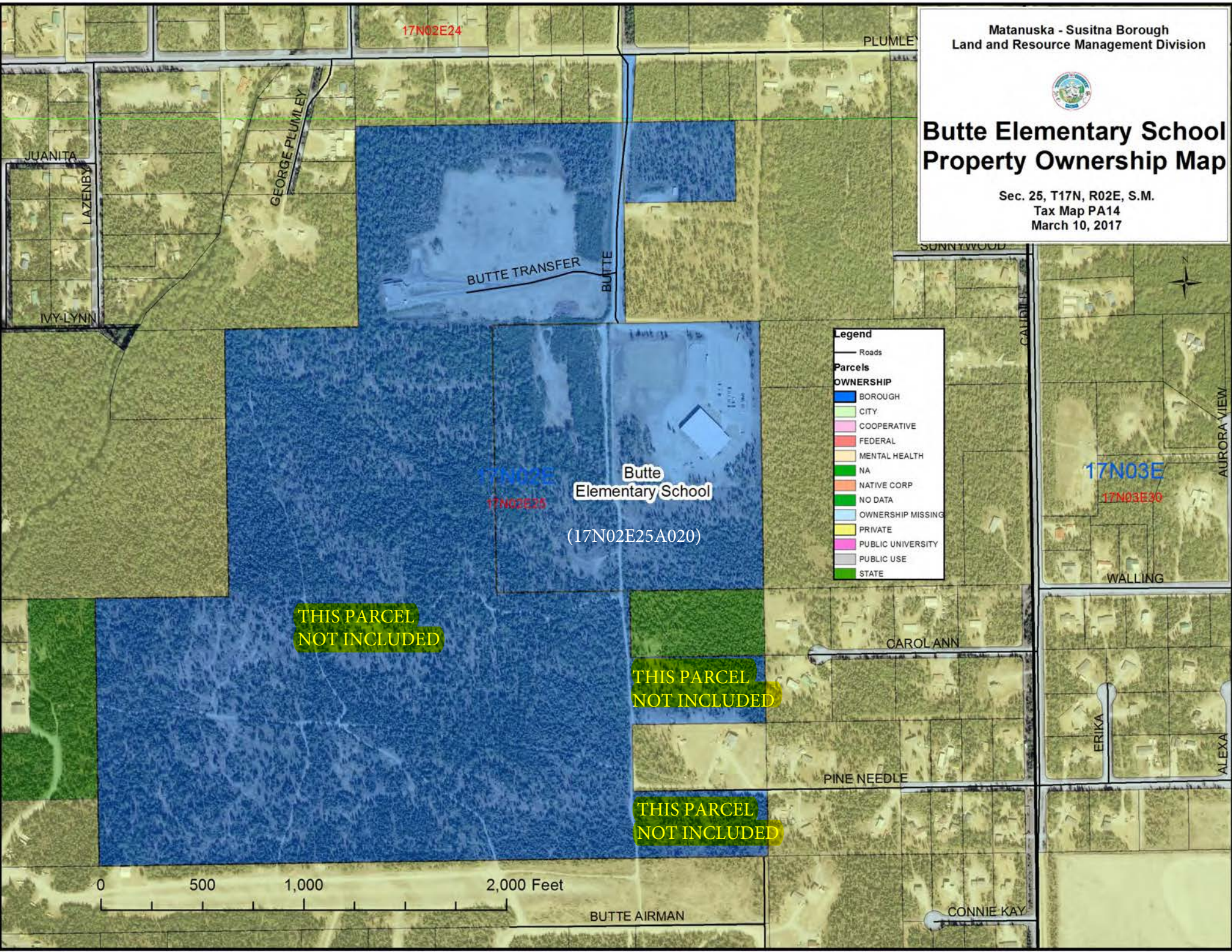
Legend	
—	Roads
Parcels	
OWNERSHIP	
Blue	BOROUGH
Light Green	CITY
Pink	COOPERATIVE
Red	FEDERAL
Yellow	MENTAL HEALTH
Green	NA
Orange	NATIVE CORP
Dark Green	NO DATA
Light Blue	OWNERSHIP MISSING
Purple	PRIVATE
Light Purple	PUBLIC UNIVERSITY
Grey	PUBLIC USE
Dark Green	STATE

0 250 500 1,000 Feet



Butte Elementary School Property Ownership Map

Sec. 25, T17N, R02E, S.M.
Tax Map PA14
March 10, 2017



Legend

— Roads

Parcels

OWNERSHIP

- BOROUGH
- CITY
- COOPERATIVE
- FEDERAL
- MENTAL HEALTH
- NA
- NATIVE CORP
- NO DATA
- OWNERSHIP MISSING
- PRIVATE
- PUBLIC UNIVERSITY
- PUBLIC USE
- STATE

**THIS PARCEL
NOT INCLUDED**

**THIS PARCEL
NOT INCLUDED**

**THIS PARCEL
NOT INCLUDED**

0 500 1,000 2,000 Feet

BUTTE AIRMAN

CONNIE KAY

17N02E24

PLUMLEY

JUANITA

LAZENBY

GEORGE PLUMLEY

BUTTE TRANSFER

BUTTE

SUNNWOOD

CALIBRE

IVY-LYNN

Butte
Elementary School
(17N02E25A020)

17N02E
17N02E35

17N03E
17N03E30

WALLING

CAROL ANN

PINE NEEDLE

ERIKA

ALEXA



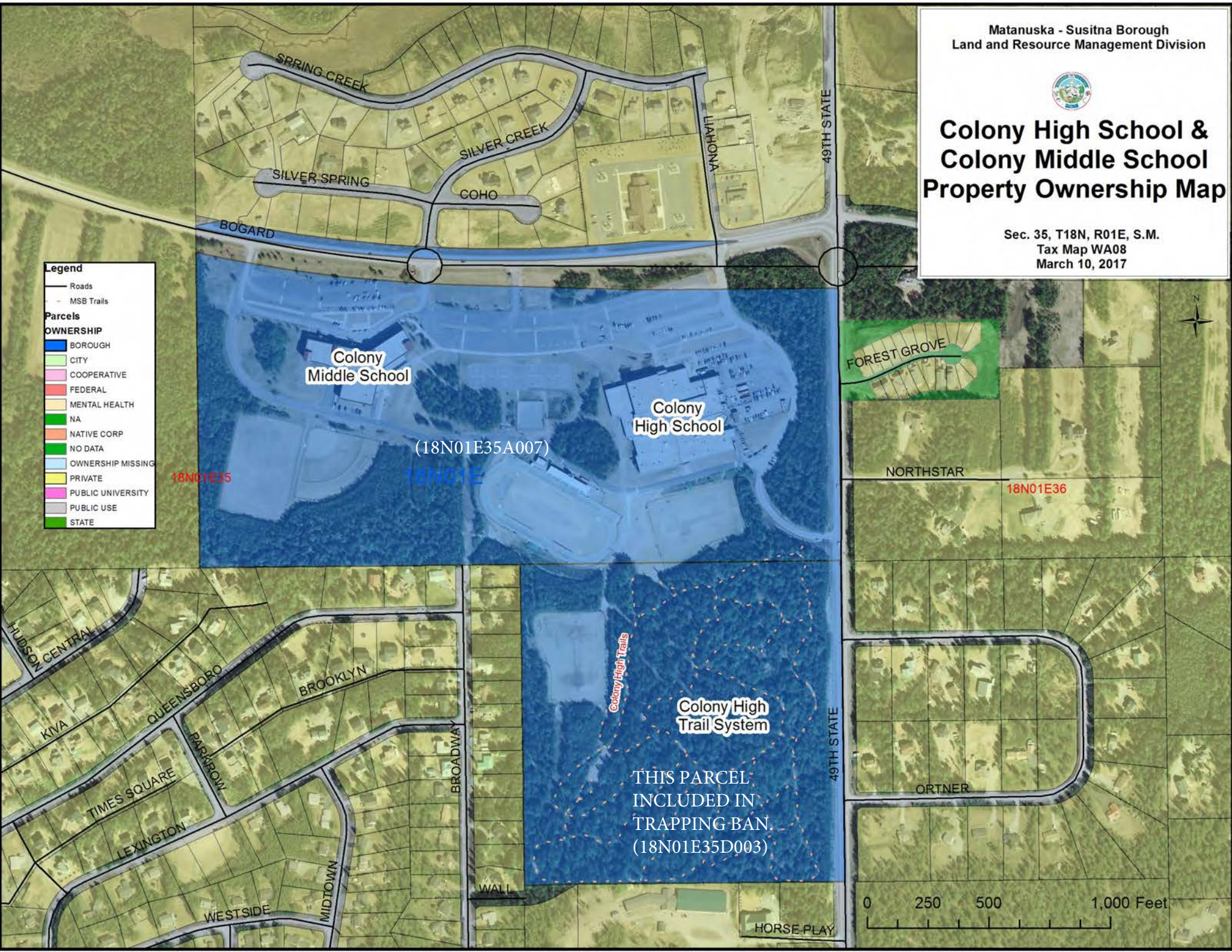


Colony High School & Colony Middle School Property Ownership Map

Sec. 35, T18N, R01E, S.M.
Tax Map WA08
March 10, 2017

Legend

- Roads
- MSB Trails
- Parcels**
- OWNERSHIP**
- BOROUGH
- CITY
- COOPERATIVE
- FEDERAL
- MENTAL HEALTH
- NA
- NATIVE CORP
- NO DATA
- OWNERSHIP MISSING
- PRIVATE
- PUBLIC UNIVERSITY
- PUBLIC USE
- STATE



Colony
Middle School

Colony
High School

(18N01E35A007)

18N01E35

18N01E


FOREST GROVE

NORTHSTAR

18N01E36

Colony High Trails
Colony High
Trail System

THIS PARCEL
INCLUDED IN
TRAPPING-BAN
(18N01E35D003)



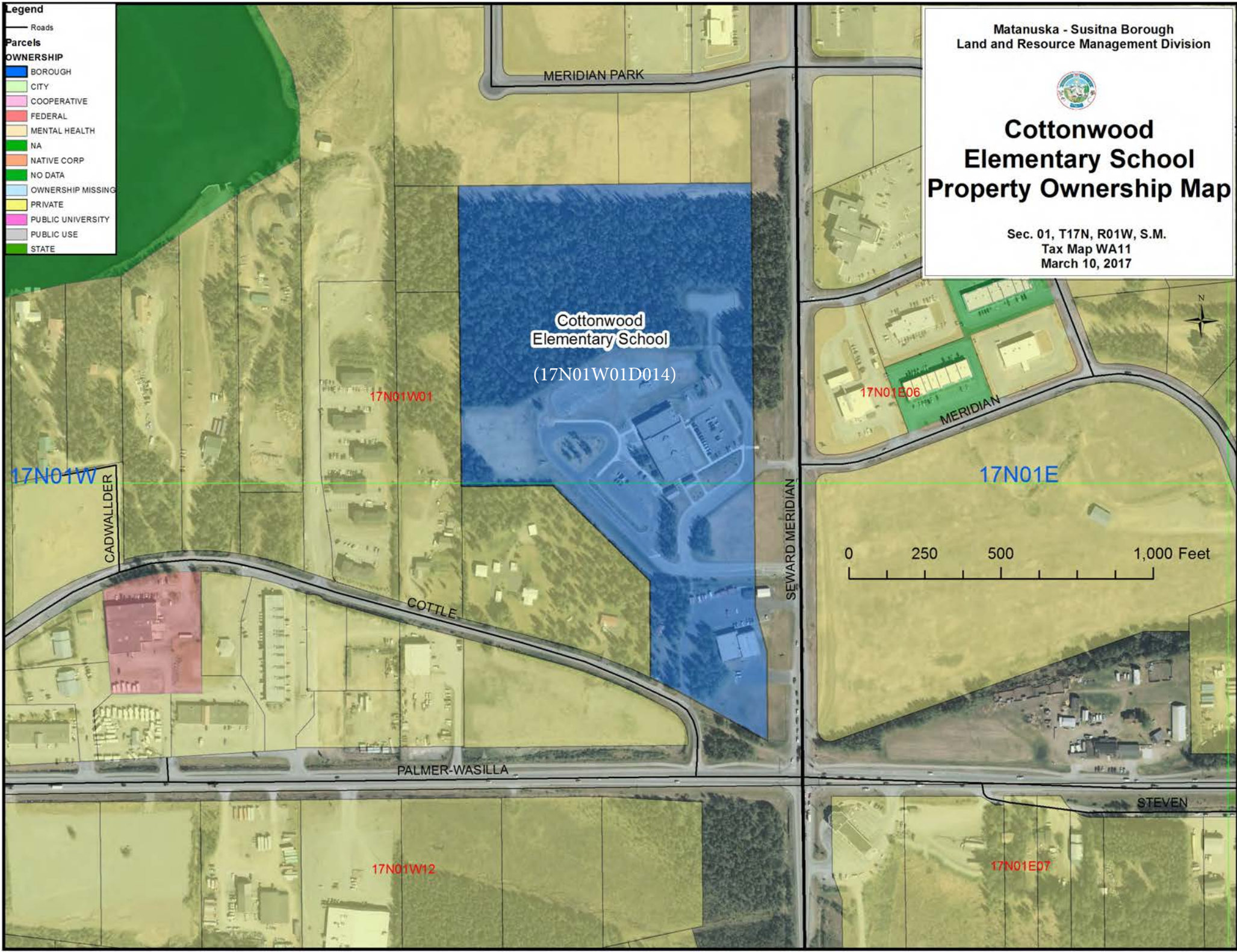
- Legend**
- Roads
 - Parcels**
 - OWNERSHIP**
 - BOROUGH
 - CITY
 - COOPERATIVE
 - FEDERAL
 - MENTAL HEALTH
 - NA
 - NATIVE CORP
 - NO DATA
 - OWNERSHIP MISSING
 - PRIVATE
 - PUBLIC UNIVERSITY
 - PUBLIC USE
 - STATE

Matanuska - Susitna Borough
Land and Resource Management Division



Cottonwood Elementary School Property Ownership Map

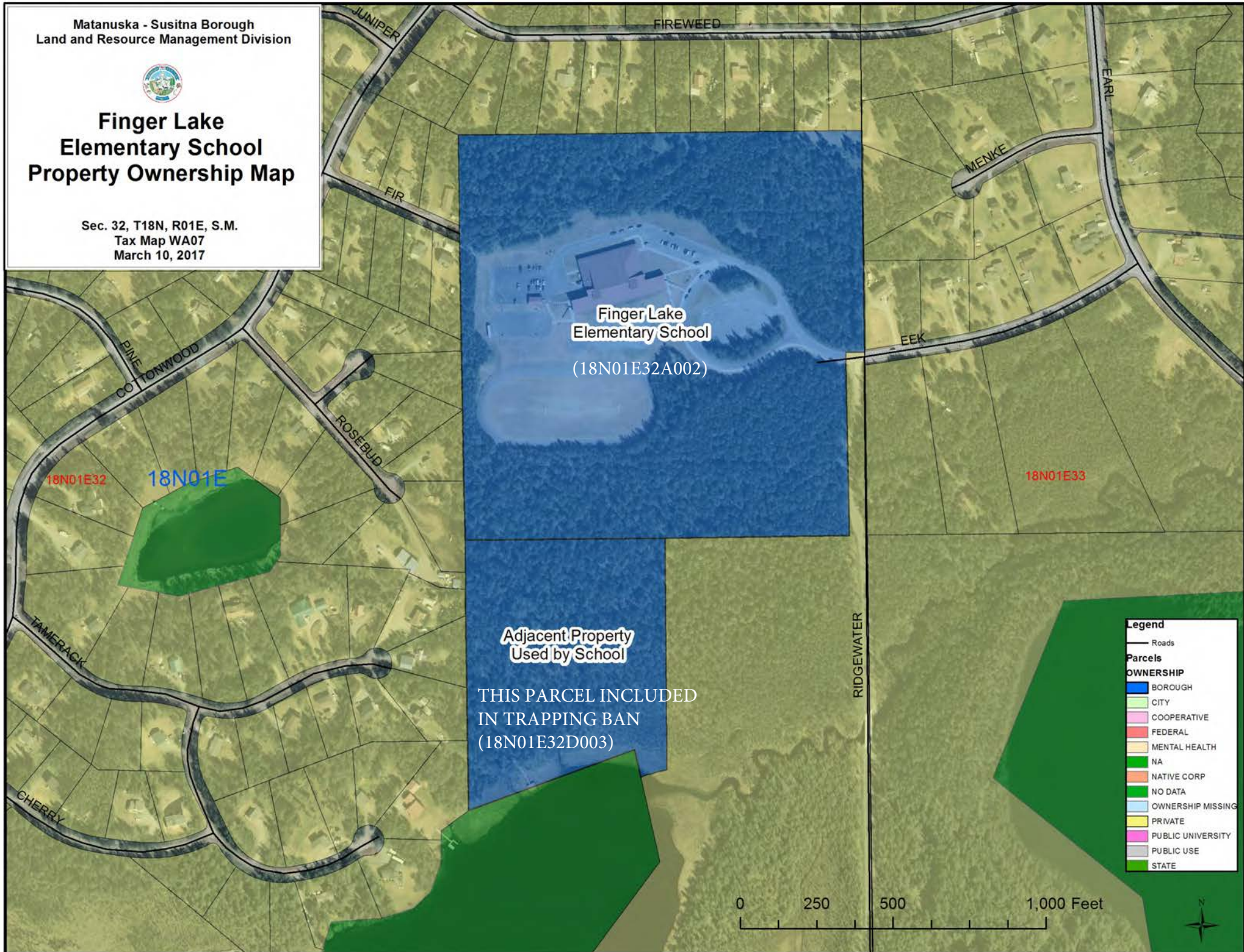
Sec. 01, T17N, R01W, S.M.
Tax Map WA11
March 10, 2017





Finger Lake Elementary School Property Ownership Map

Sec. 32, T18N, R01E, S.M.
Tax Map WA07
March 10, 2017



Finger Lake
Elementary School

(18N01E32A002)

Adjacent Property
Used by School


THIS PARCEL INCLUDED
IN TRAPPING BAN
(18N01E32D003)

18N01E32

18N01E

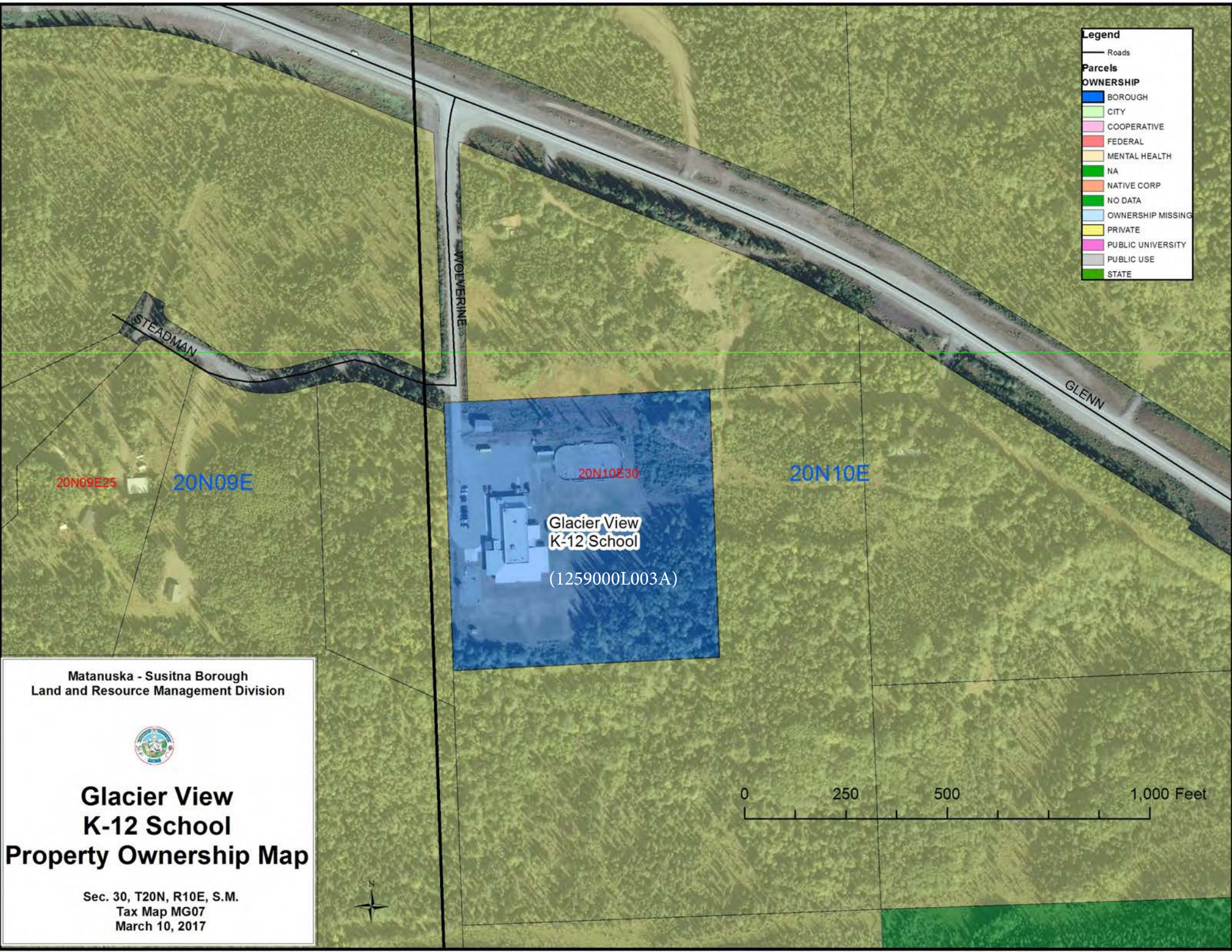
18N01E33

Legend	
—	Roads
Parcels	
OWNERSHIP	
Blue	BOROUGH
Light Green	CITY
Pink	COOPERATIVE
Red	FEDERAL
Yellow	MENTAL HEALTH
White	NA
Orange	NATIVE CORP
Dark Green	NO DATA
Light Blue	OWNERSHIP MISSING
Yellow	PRIVATE
Purple	PUBLIC UNIVERSITY
Grey	PUBLIC USE
Green	STATE



Legend

- Roads
- Parcels**
- OWNERSHIP**
- BOROUGH
- CITY
- COOPERATIVE
- FEDERAL
- MENTAL HEALTH
- NA
- NATIVE CORP
- NO DATA
- OWNERSHIP MISSING
- PRIVATE
- PUBLIC UNIVERSITY
- PUBLIC USE
- STATE



20N10E30

**Glacier View
K-12 School**

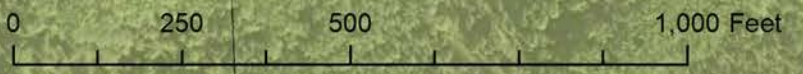
(1259000L003A)

Matanuska - Susitna Borough
Land and Resource Management Division



**Glacier View
K-12 School
Property Ownership Map**


Sec. 30, T20N, R10E, S.M.
Tax Map MG07
March 10, 2017





Houston High School & Houston Middle School Property Ownership Map

Sec. 02, T17N, R03W, S.M.
Tax Map HO11
March 10, 2017



**THIS PARCEL
NOT
INCLUDED** 17N03W03

Legend

Roads
— Roads

Parcels

OWNERSHIP

Blue	BOROUGH
Light Green	CITY
Pink	COOPERATIVE
Red	FEDERAL
Orange	MENTAL HEALTH
Green	NA
Light Blue	NATIVE CORP
Dark Green	NO DATA
Light Blue	OWNERSHIP MISSING
Yellow	PRIVATE
Purple	PUBLIC UNIVERSITY
Grey	PUBLIC USE
Dark Green	STATE

**THIS PARCEL
NOT
INCLUDED**

**THIS PARCEL
NOT
INCLUDED**

(17N03W02B004)

Houston
High School

17N03W02

17N03W

Houston
Middle School

(17N03W02B004)

17N03W10

17N03W11



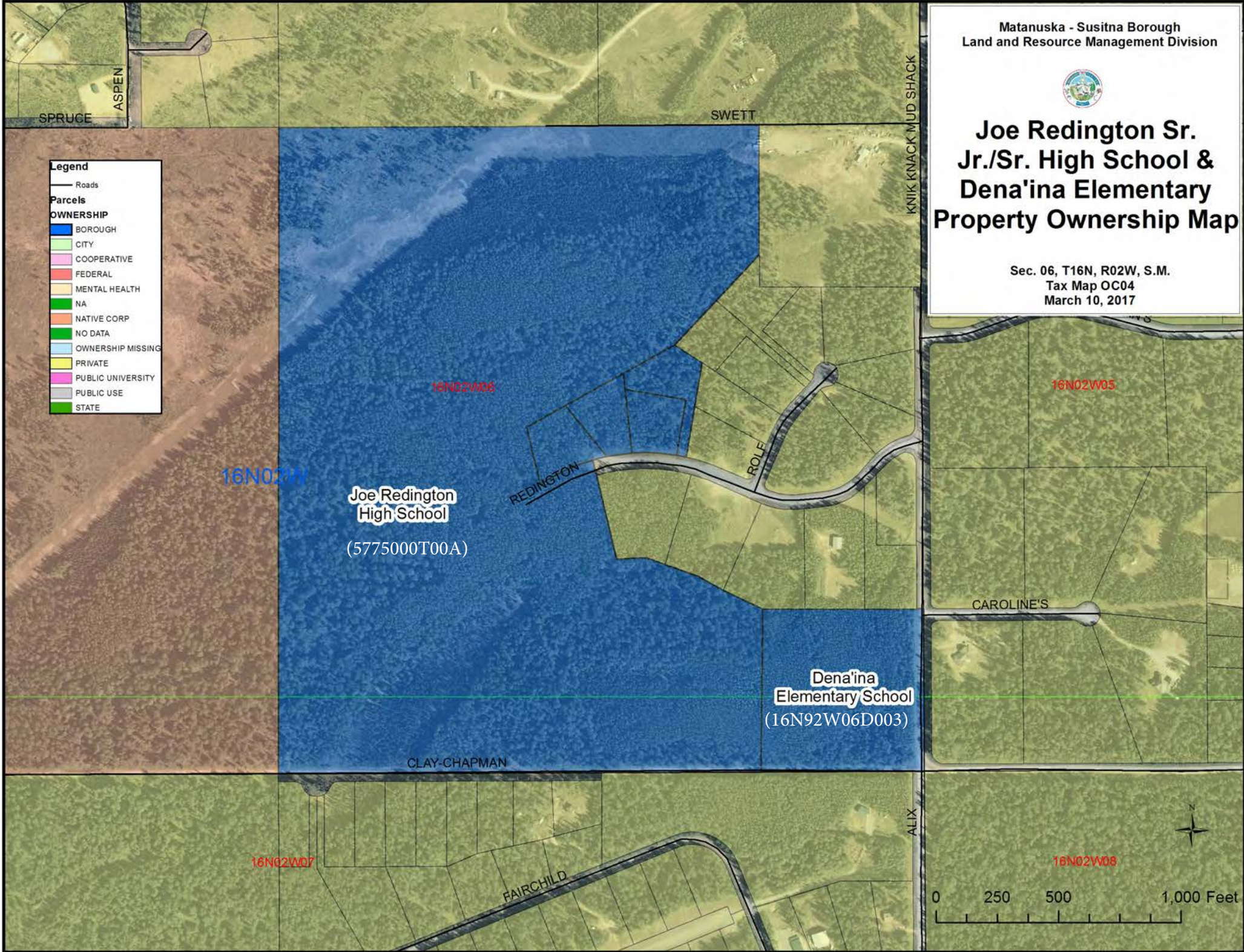


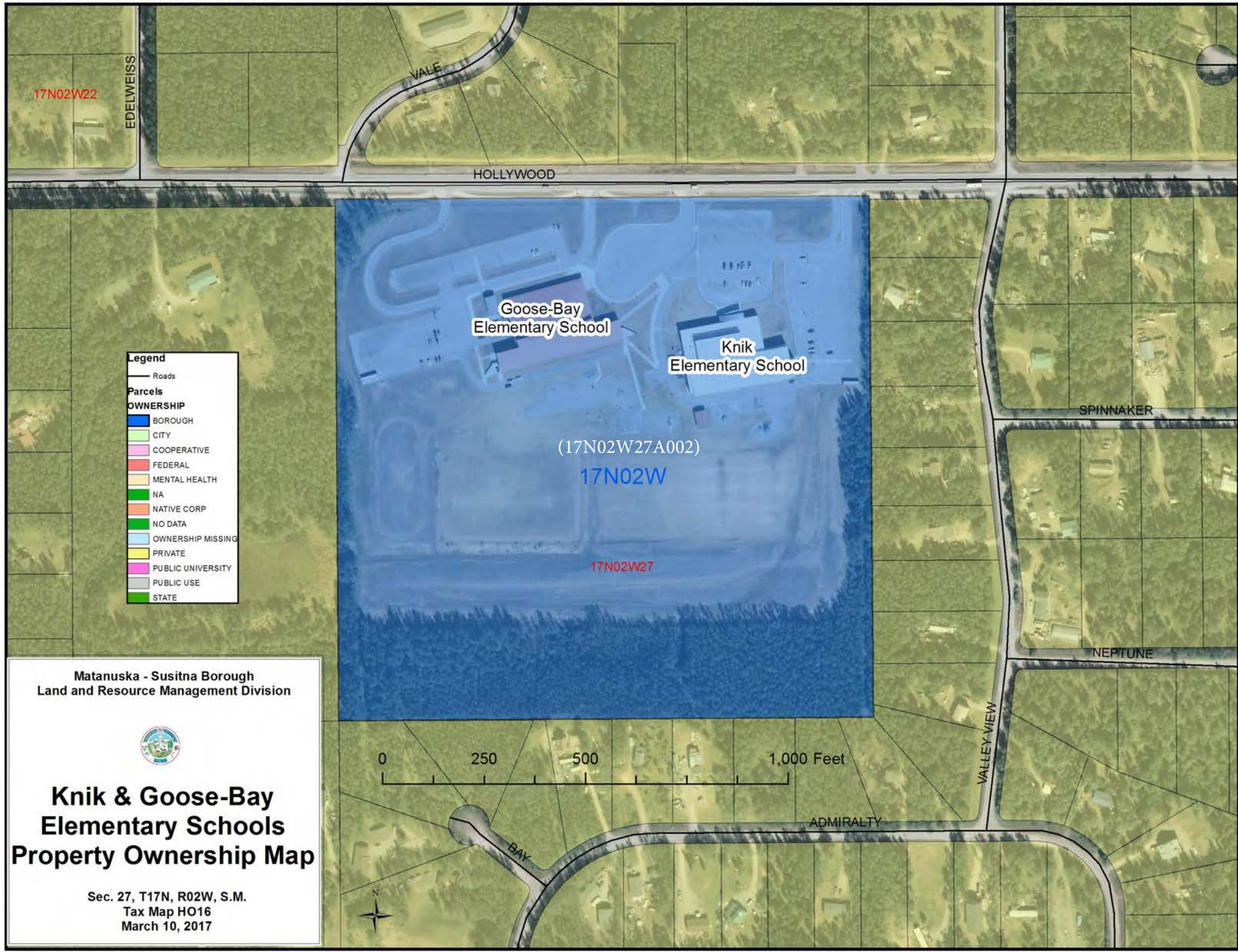
Joe Redington Sr. Jr./Sr. High School & Dena'ina Elementary Property Ownership Map

Sec. 06, T16N, R02W, S.M.
Tax Map OC04
March 10, 2017

Legend

- Roads
- Parcels**
- OWNERSHIP**
- BOROUGH
- CITY
- COOPERATIVE
- FEDERAL
- MENTAL HEALTH
- NA
- NATIVE CORP
- NO DATA
- OWNERSHIP MISSING
- PRIVATE
- PUBLIC UNIVERSITY
- PUBLIC USE
- STATE





17N02W22

EDELWEISS

VALE

HOLLYWOOD

Goose-Bay
Elementary School

Knik
Elementary School

(17N02W27A002)

17N02W

17N02W27

SPINNAKER

NEPTUNE

VALLEY VIEW

ADMIRALTY

BAY

Legend

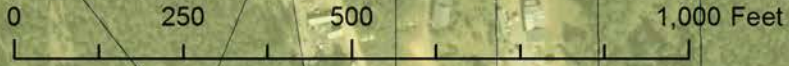
- Roads
- Parcels**
- OWNERSHIP**
- BOROUGH
- CITY
- COOPERATIVE
- FEDERAL
- MENTAL HEALTH
- NA
- NATIVE CORP
- NO DATA
- OWNERSHIP MISSING
- PRIVATE
- PUBLIC UNIVERSITY
- PUBLIC USE
- STATE

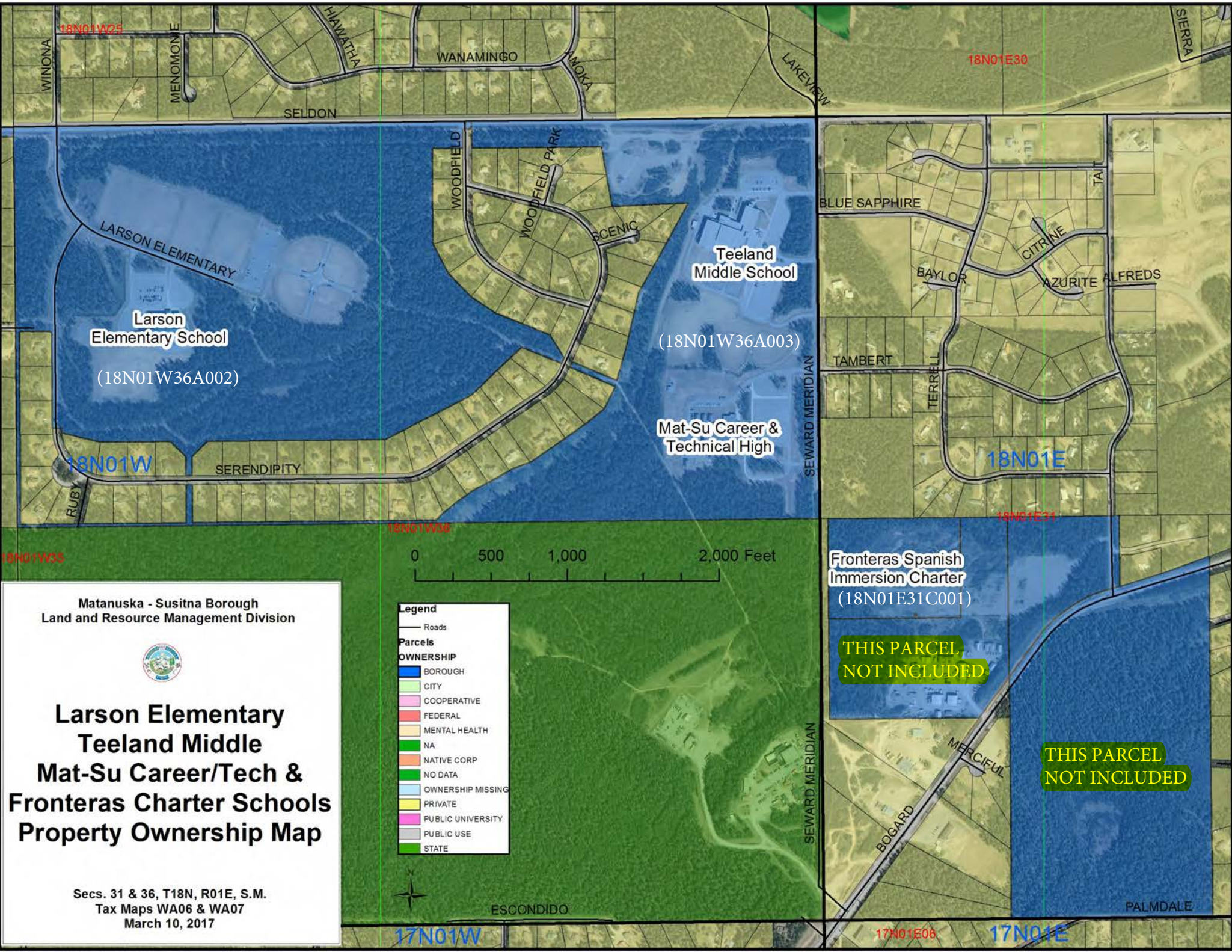
Matanuska - Susitna Borough
Land and Resource Management Division



Knik & Goose-Bay Elementary Schools Property Ownership Map

Sec. 27, T17N, R02W, S.M.
Tax Map HO16
March 10, 2017





Matanuska - Susitna Borough
Land and Resource Management Division



Larson Elementary Teeland Middle Mat-Su Career/Tech & Fronteras Charter Schools Property Ownership Map

Secs. 31 & 36, T18N, R01E, S.M.
Tax Maps WA06 & WA07
March 10, 2017

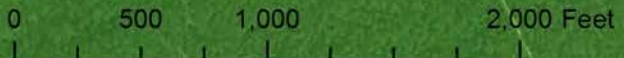
Legend

— Roads

Parcels

OWNERSHIP

- BOROUGH
- CITY
- COOPERATIVE
- FEDERAL
- MENTAL HEALTH
- NA
- NATIVE CORP
- NO DATA
- OWNERSHIP MISSING
- PRIVATE
- PUBLIC UNIVERSITY
- PUBLIC USE
- STATE



**THIS PARCEL
NOT INCLUDED**

**THIS PARCEL
NOT INCLUDED**

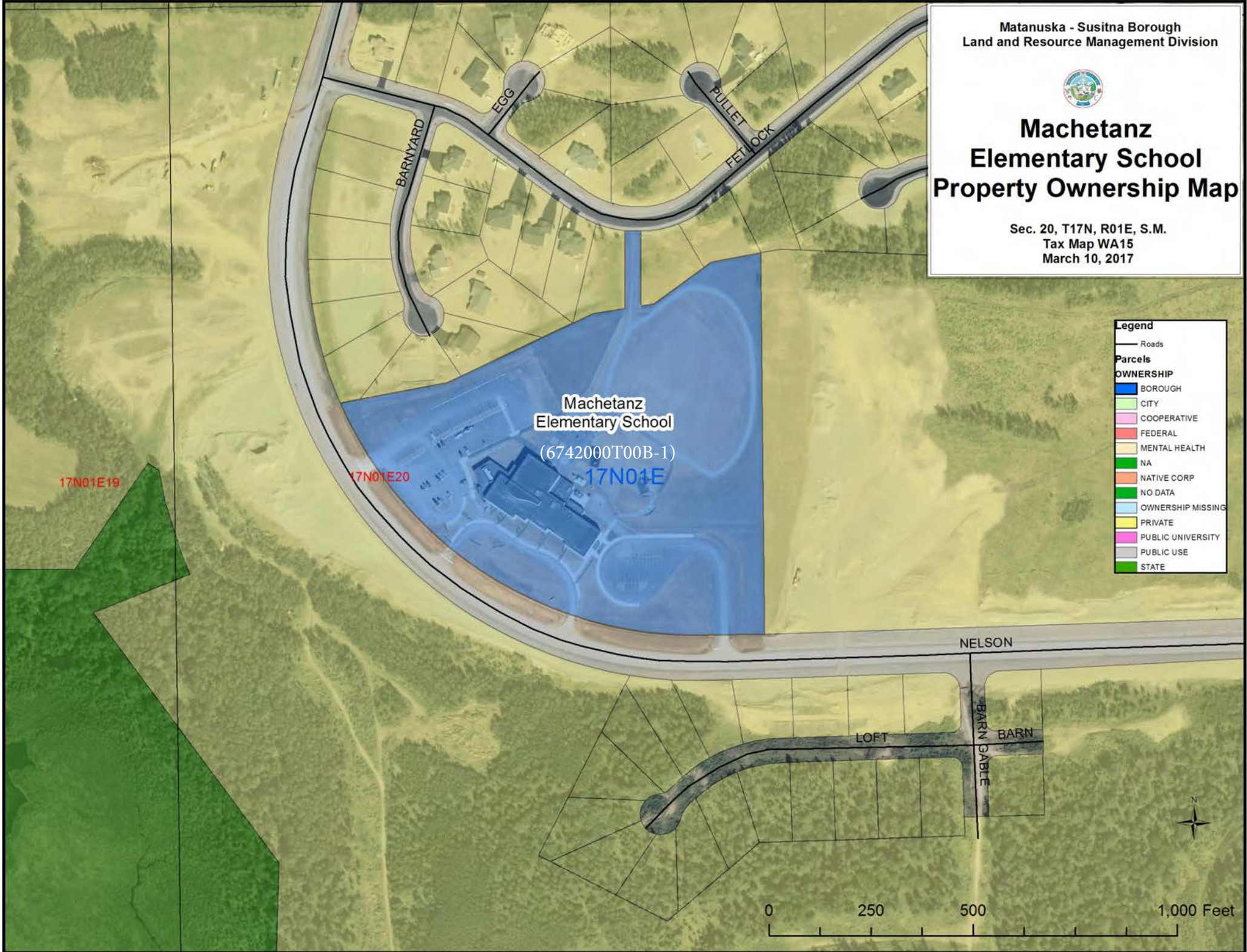


Machetanz Elementary School Property Ownership Map

Sec. 20, T17N, R01E, S.M.
Tax Map WA15
March 10, 2017

Legend

	Roads
Parcels	
OWNERSHIP	
	BOROUGH
	CITY
	COOPERATIVE
	FEDERAL
	MENTAL HEALTH
	NA
	NATIVE CORP
	NO DATA
	OWNERSHIP MISSING
	PRIVATE
	PUBLIC UNIVERSITY
	PUBLIC USE
	STATE



Machetanz
Elementary School
(6742000T00B-1)

17N01E19

17N01E20

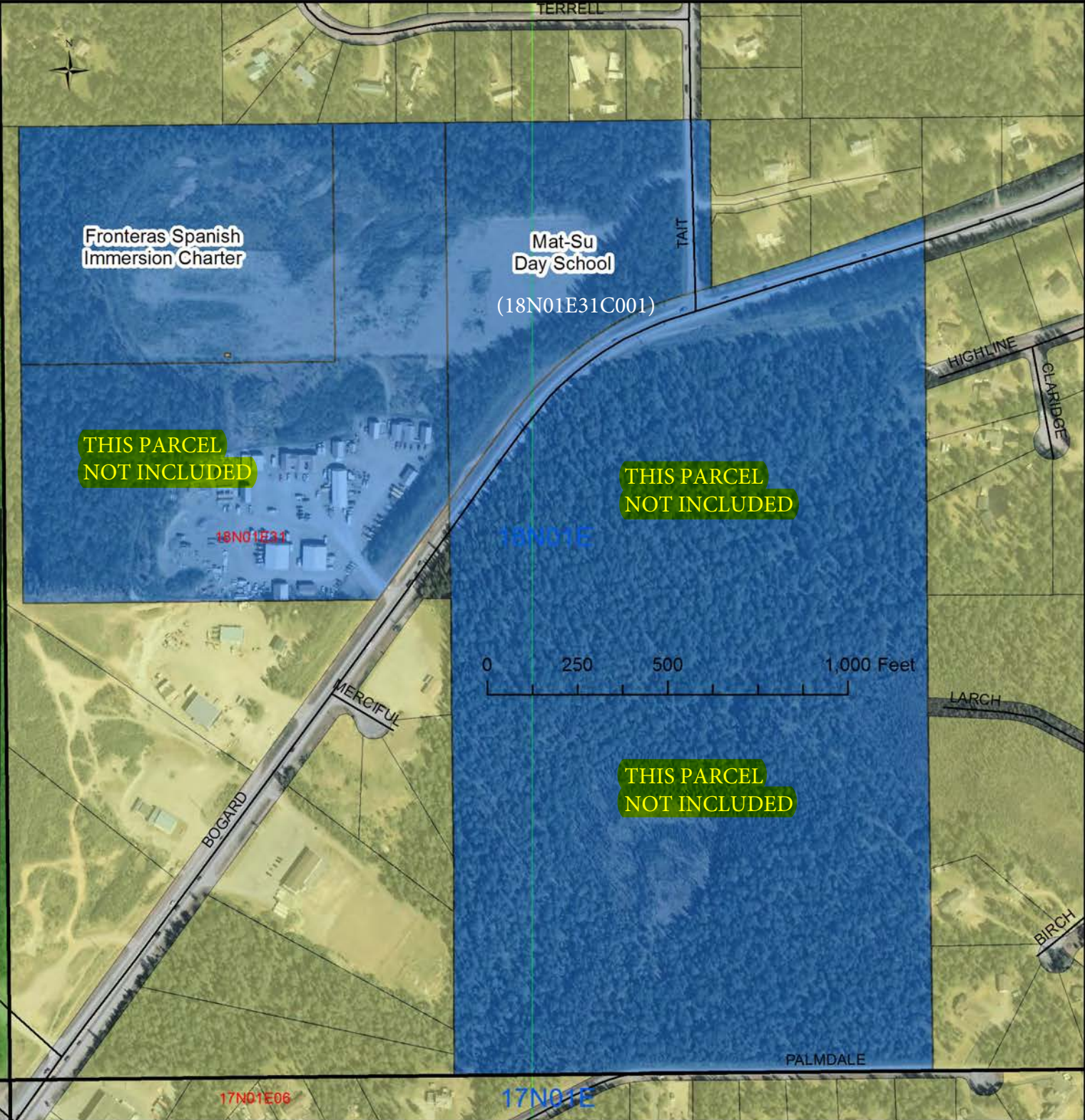
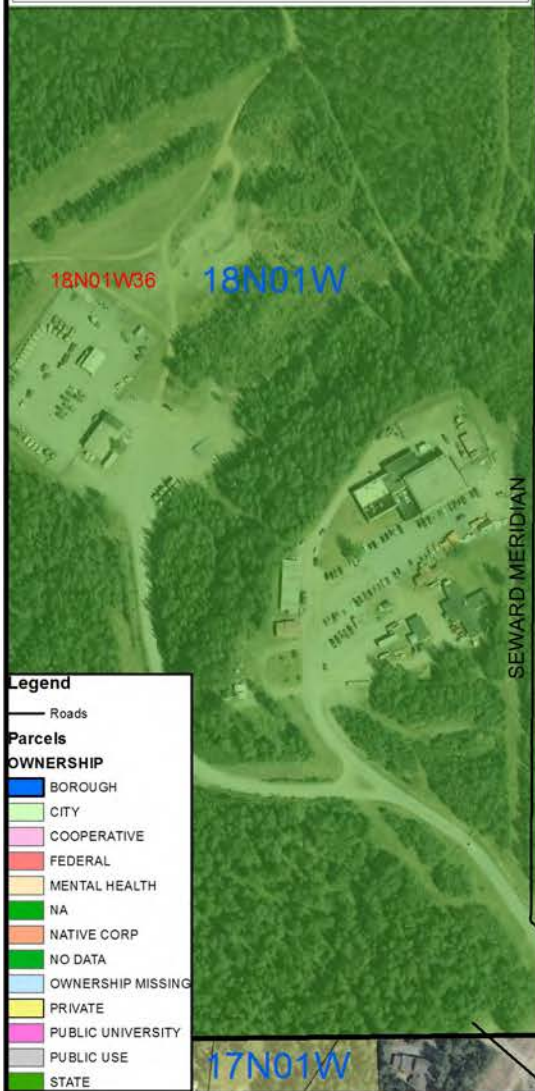
17N01E

0 250 500 1,000 Feet



Mat-Su Day School & Fronteras Spanish Immersion Charter Property Ownership Map

Sec. 31, T18N, R01W, S.M.
Tax Map WA07
March 10, 2017





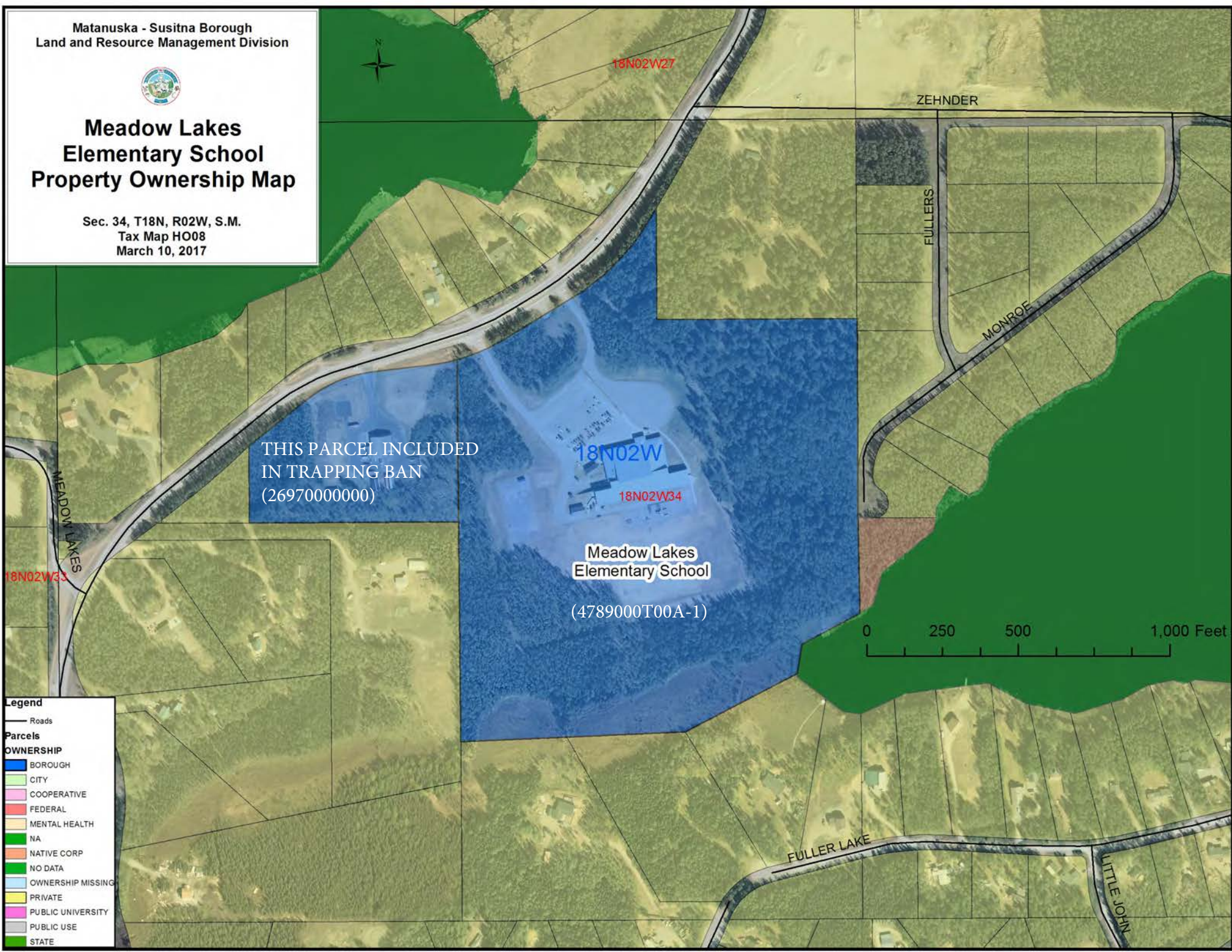

Meadow Lakes Elementary School Property Ownership Map

Sec. 34, T18N, R02W, S.M.
Tax Map HO08
March 10, 2017

THIS PARCEL INCLUDED
IN TRAPPING BAN
(2697000000)

Meadow Lakes
Elementary School
(4789000T00A-1)

- Legend**
- Roads
 - Parcels**
 - OWNERSHIP**
 - BOROUGH
 - CITY
 - COOPERATIVE
 - FEDERAL
 - MENTAL HEALTH
 - NA
 - NATIVE CORP
 - NO DATA
 - OWNERSHIP MISSING
 - PRIVATE
 - PUBLIC UNIVERSITY
 - PUBLIC USE
 - STATE





Midnight Sun Family Learning Center Property Ownership Map

Sec. 04, T17N, R02W, S.M.
Tax Map HO10
March 10, 2017

0 250 500 1,000 Feet

18N02W

18N02W34

KAREN

Adjacent Property
Used by School
(Borough-owned)

(7326000T00A)

MidnightSun
Family Learning
Center
(leased property)

17N02W04

17N02W

MIDNIGHT SUN

PITTMAN

17N02W04

LAKEVIEW

BIRDSELL

SUN SCHOOL

LEIGHTON

Legend

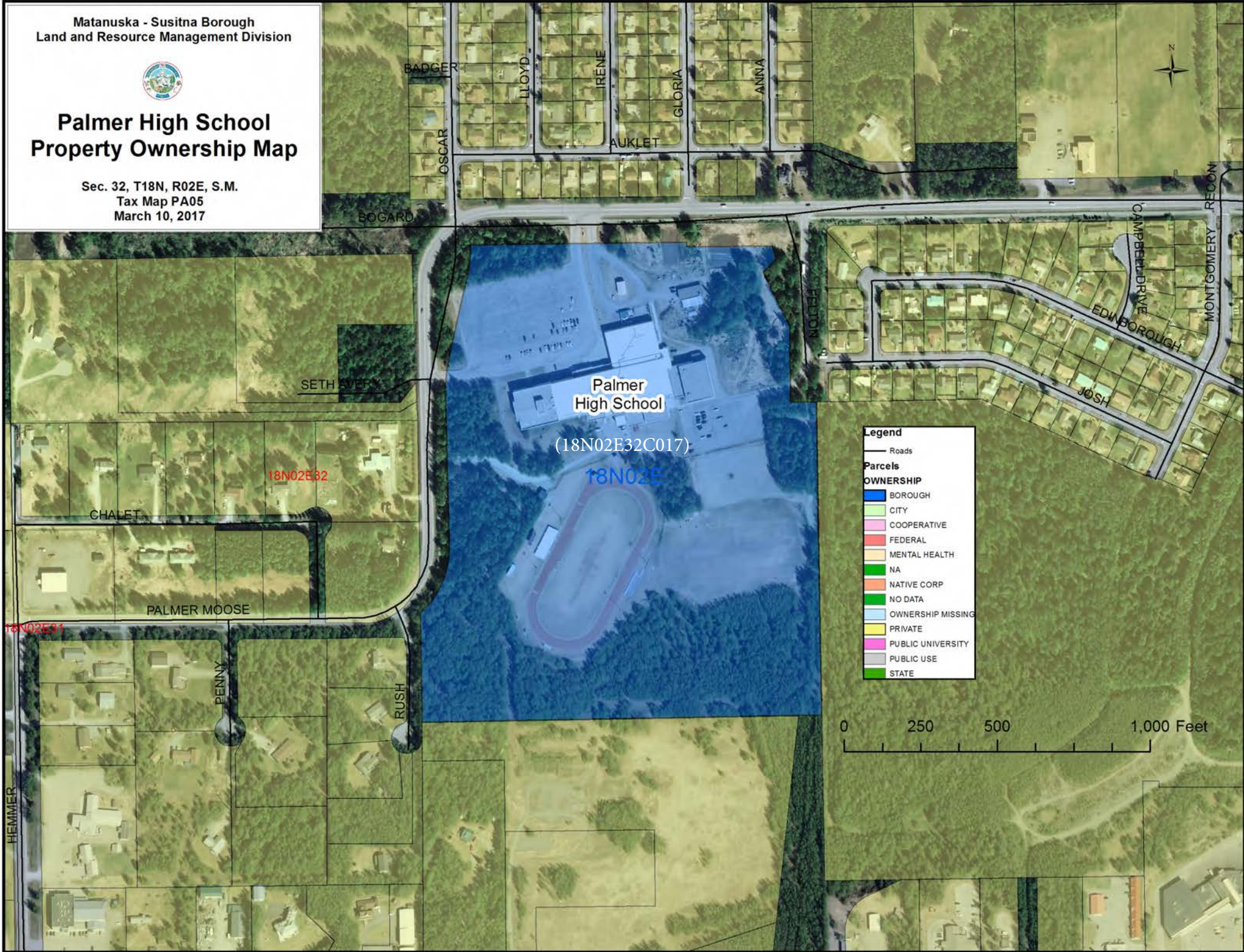
- Roads
- Parcels**
- OWNERSHIP**
- BOROUGH
- CITY
- COOPERATIVE
- FEDERAL
- MENTAL HEALTH
- NA
- NATIVE CORP
- NO DATA
- OWNERSHIP MISSING
- PRIVATE
- PUBLIC UNIVERSITY
- PUBLIC USE
- STATE





Palmer High School Property Ownership Map

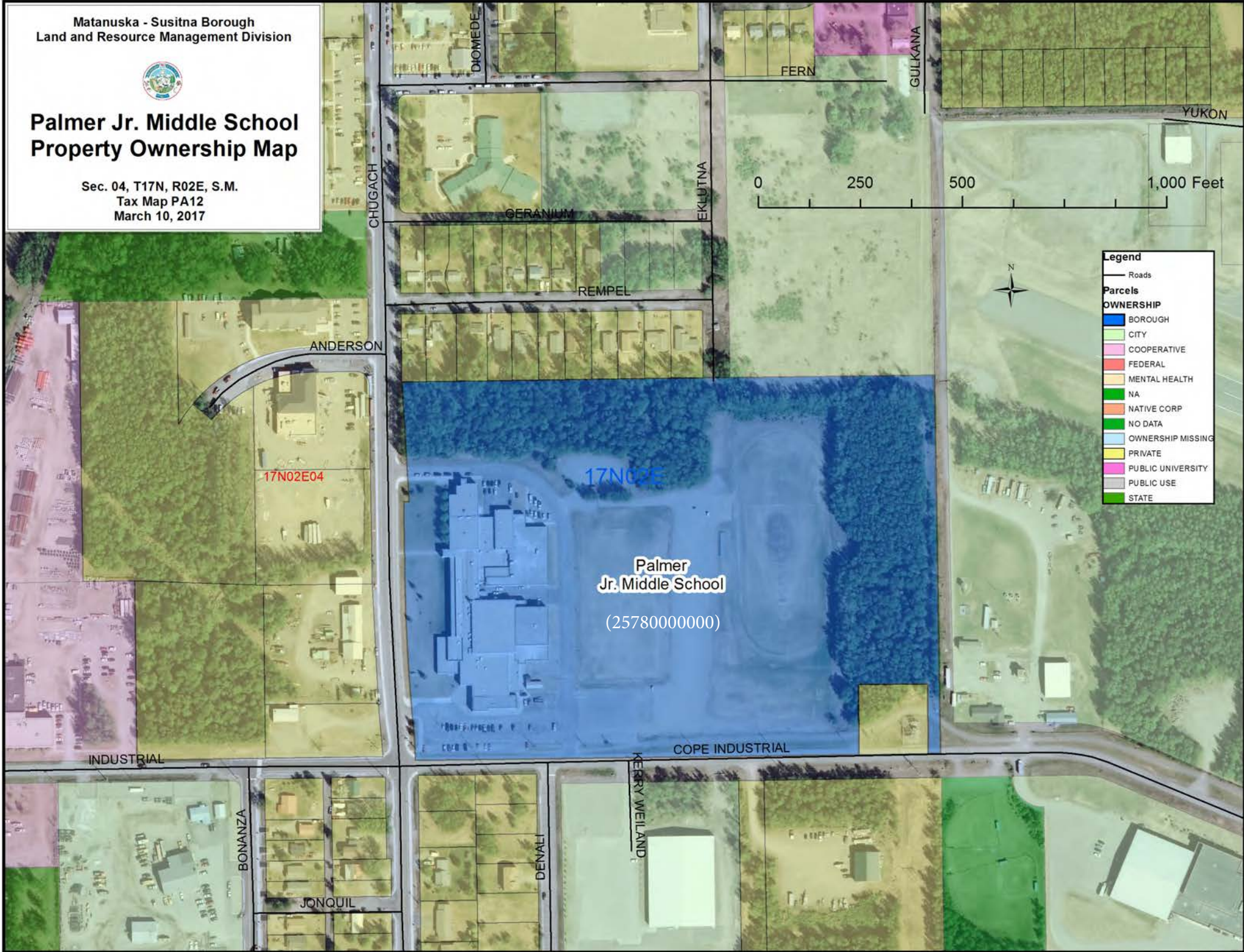
Sec. 32, T18N, R02E, S.M.
Tax Map PA05
March 10, 2017





Palmer Jr. Middle School Property Ownership Map

Sec. 04, T17N, R02E, S.M.
Tax Map PA12
March 10, 2017



Legend	
	Roads
Parcels	
OWNERSHIP	
	BOROUGH
	CITY
	COOPERATIVE
	FEDERAL
	MENTAL HEALTH
	NA
	NATIVE CORP
	NO DATA
	OWNERSHIP MISSING
	PRIVATE
	PUBLIC UNIVERSITY
	PUBLIC USE
	STATE

Palmer
Jr. Middle School
(2578000000)

17N02E04

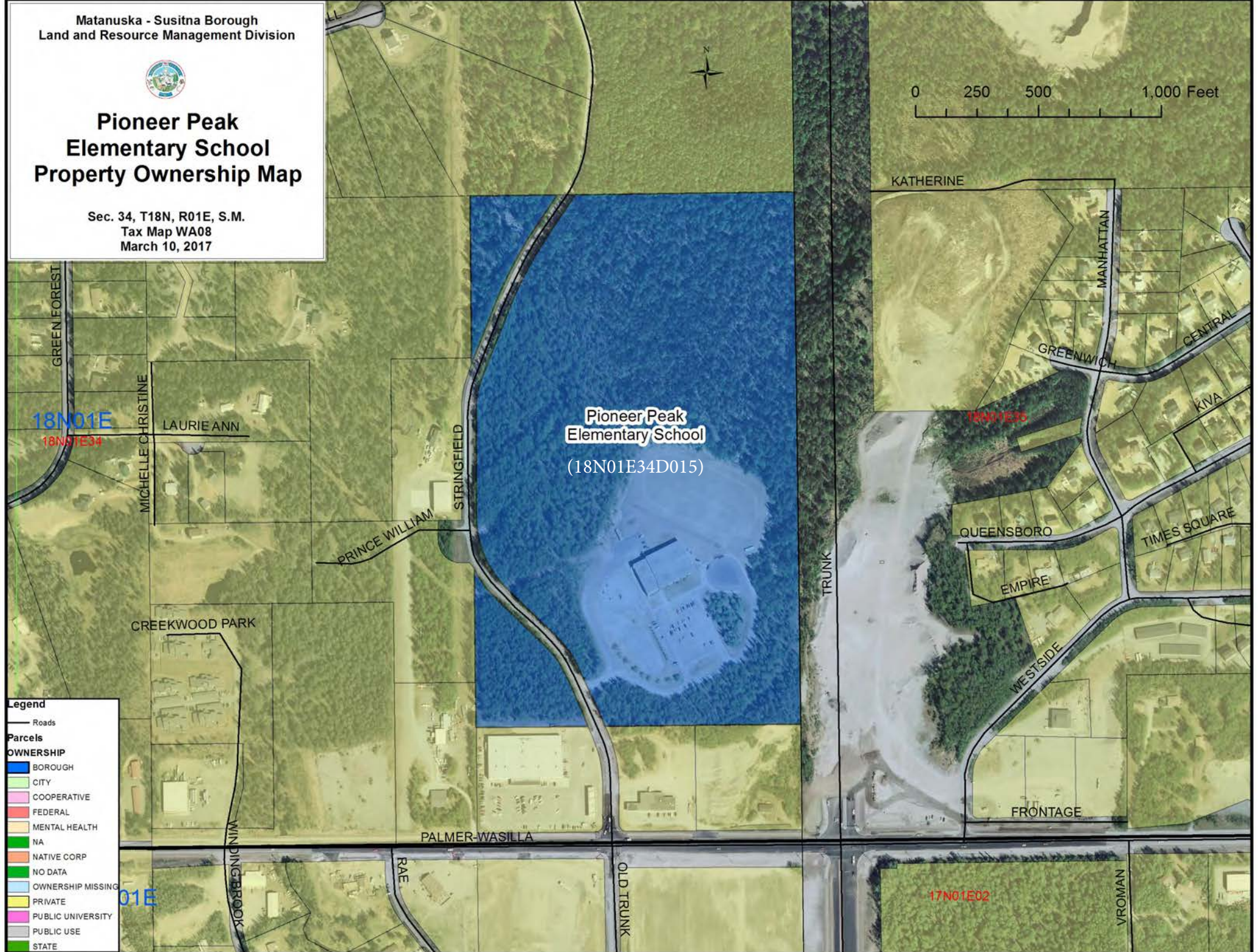

0 250 500 1,000 Feet





Pioneer Peak Elementary School Property Ownership Map

Sec. 34, T18N, R01E, S.M.
Tax Map WA08
March 10, 2017



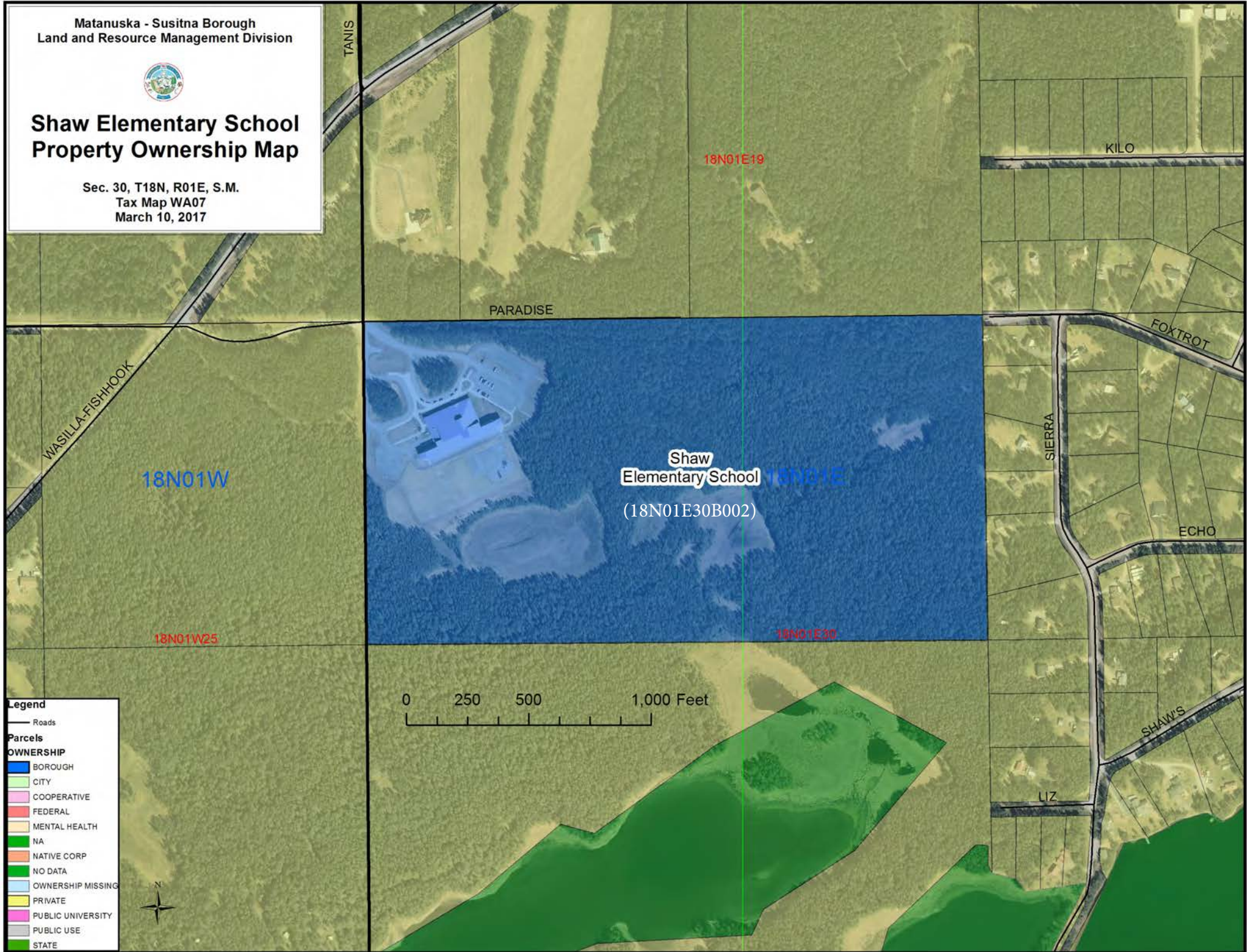
Legend

- Roads
- Parcels**
- OWNERSHIP**
- BOROUGH
- CITY
- COOPERATIVE
- FEDERAL
- MENTAL HEALTH
- NA
- NATIVE CORP
- NO DATA
- OWNERSHIP MISSING
- PRIVATE
- PUBLIC UNIVERSITY
- PUBLIC USE
- STATE



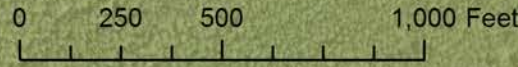
Shaw Elementary School Property Ownership Map

Sec. 30, T18N, R01E, S.M.
Tax Map WA07
March 10, 2017



Legend

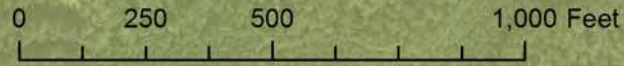
- Roads
- Parcels**
- OWNERSHIP**
- BOROUGH
- CITY
- COOPERATIVE
- FEDERAL
- MENTAL HEALTH
- NA
- NATIVE CORP
- NO DATA
- OWNERSHIP MISSING
- PRIVATE
- PUBLIC UNIVERSITY
- PUBLIC USE
- STATE



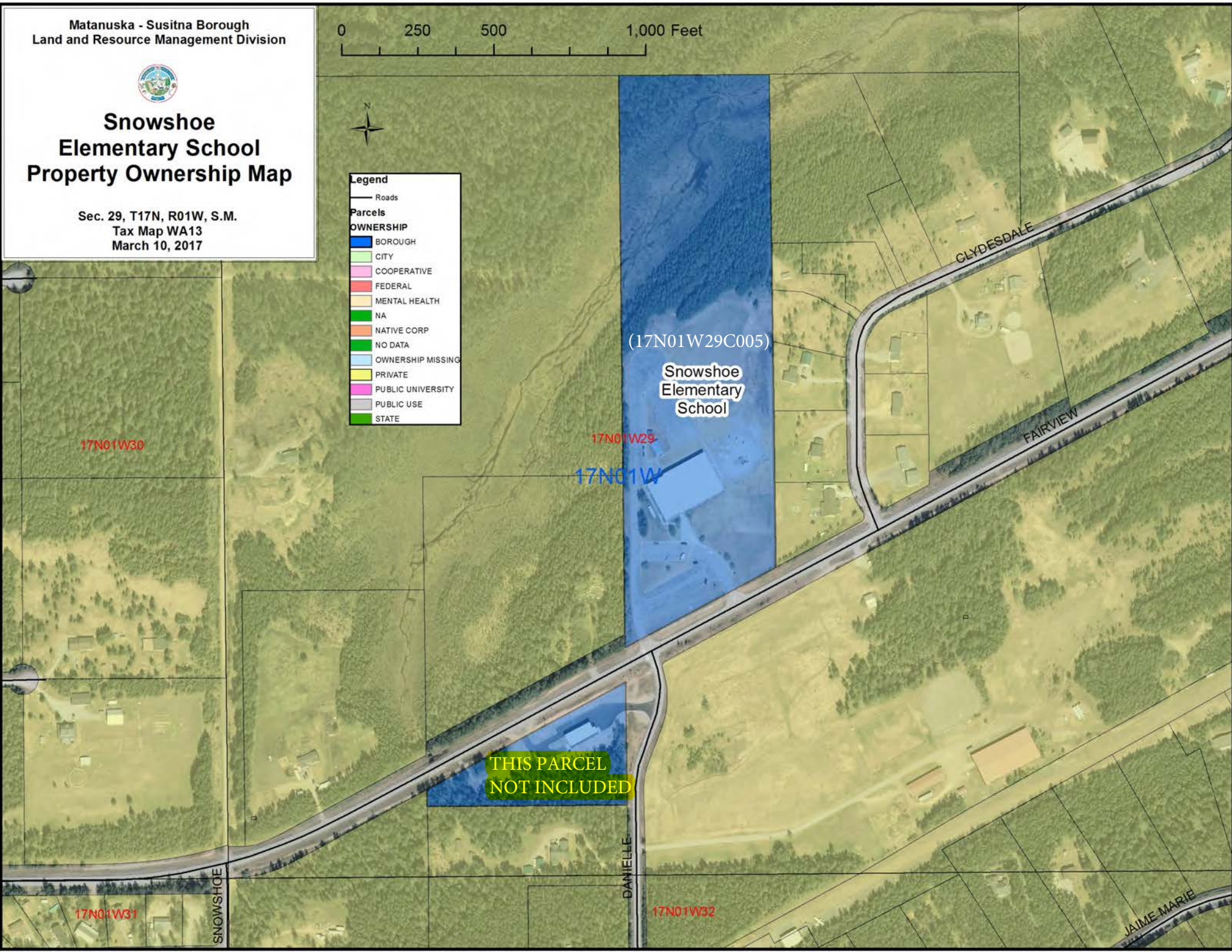


Snowshoe Elementary School Property Ownership Map

Sec. 29, T17N, R01W, S.M.
Tax Map WA13
March 10, 2017



Legend	
—	Roads
Parcels	
OWNERSHIP	
	BOROUGH
	CITY
	COOPERATIVE
	FEDERAL
	MENTAL HEALTH
	NA
	NATIVE CORP
	NO DATA
	OWNERSHIP MISSING
	PRIVATE
	PUBLIC UNIVERSITY
	PUBLIC USE
	STATE



(17N01W29C005)

Snowshoe
Elementary
School

17N01W29
17N01W

THIS PARCEL
NOT INCLUDED

17N01W30

17N01W31

17N01W32

SNOWSHOE

DANIELLE

GLYDESDALE

FAIRVIEW

JAIME MARIE




Sutton Elementary School Property Ownership Map

Sec. 22, T19N, R03E, S.M.
Tax Map SU14
March 10, 2017

0 250 500 1,000 Feet



Legend	
	Roads
Parcels	
OWNERSHIP	
	BOROUGH
	CITY
	COOPERATIVE
	FEDERAL
	MENTAL HEALTH
	NA
	NATIVE CORP
	NO DATA
	OWNERSHIP MISSING
	PRIVATE
	PUBLIC UNIVERSITY
	PUBLIC USE
	STATE



THIS PARCEL
NOT INCLUDED

THIS PARCEL
NOT INCLUDED

19N03E27

ESKA

GRANITE

STASH

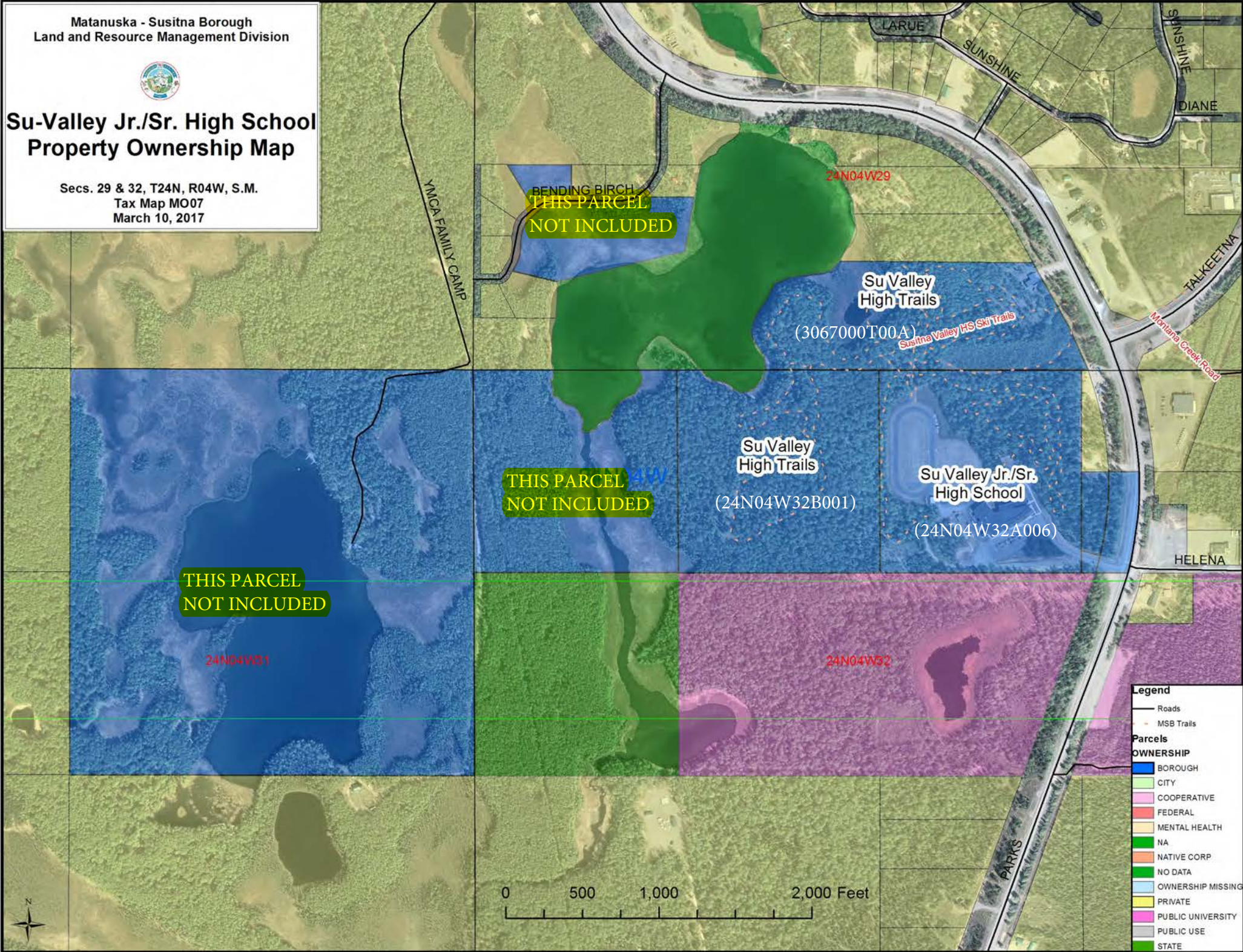
19N03E28

GRAND



Su-Valley Jr./Sr. High School Property Ownership Map

Secs. 29 & 32, T24N, R04W, S.M.
Tax Map MO07
March 10, 2017



BENDING BIRCH
**THIS PARCEL
NOT INCLUDED**

**THIS PARCEL
NOT INCLUDED**

**THIS PARCEL
NOT INCLUDED**

Su Valley
High Trails

(3067000T00A)

Susitna Valley HS Ski Trails

Su Valley
High Trails

(24N04W32B001)

Su Valley Jr./Sr.
High School

(24N04W32A006)

24N04W31

24N04W32

24N04W29

Legend

- Roads
- MSB Trails
- Parcels**
- OWNERSHIP**
- BOROUGH
- CITY
- COOPERATIVE
- FEDERAL
- MENTAL HEALTH
- NA
- NATIVE CORP
- NO DATA
- OWNERSHIP MISSING
- PRIVATE
- PUBLIC UNIVERSITY
- PUBLIC USE
- STATE

0 500 1,000 2,000 Feet





Sherrod Elementary Swanson Elementary MSBSD Admin Bldg & Academy Charter School Property Ownership Map

Sec. 33, T18N, R02E, S.M.
Tax Map PA05
March 10, 2017

18N02E28

0 250 500 1,000 Feet

Sherrod
Elementary
School

(5019000T004-2)

Swanson
Elementary
School

(18N02E33A014)

MSBSD
Administration
Building

(5032000T003)

THIS PARCEL
INCLUDED IN
TRAPPING BAN

18N02E33 (5032000T001A)

THIS PARCEL
INCLUDED IN
TRAPPING BAN
(5032000T002-2)

THIS PARCEL
INCLUDED IN
TRAPPING BAN
(18N02E33A015)

THIS PARCEL
INCLUDED IN
TRAPPING BAN
(18N02E34B004)

Academy
Charter
School

(5032000T002-1)

Legend

— Roads

Parcels

OWNERSHIP

- BOROUGH
- CITY
- COOPERATIVE
- FEDERAL
- MENTAL HEALTH
- NA
- NATIVE CORP
- NO DATA
- OWNERSHIP MISSING
- PRIVATE
- PUBLIC UNIVERSITY
- PUBLIC USE
- STATE



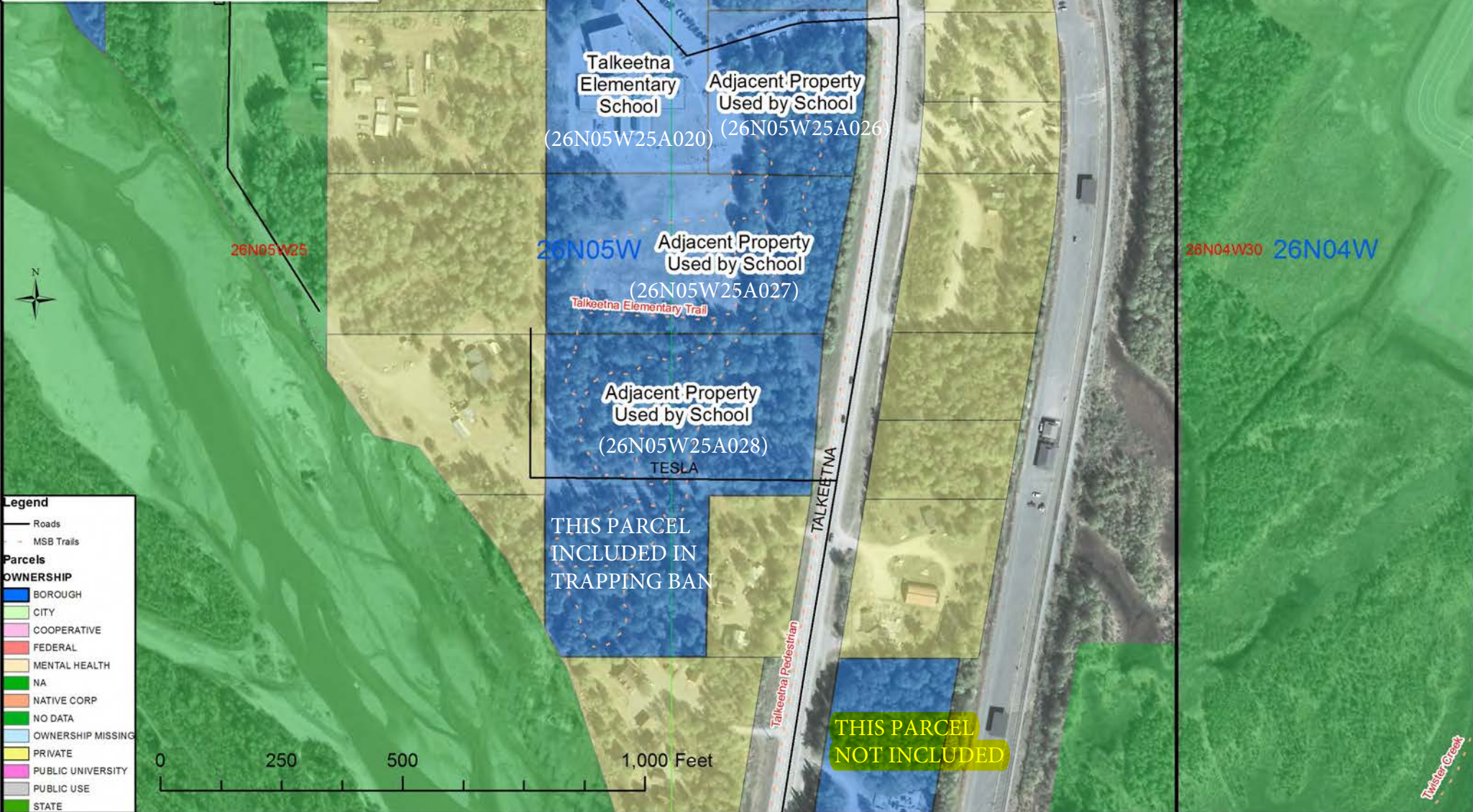
18N02E33 EKLUITNA
BEAVER
HATCHER
INDEPENDENCE
AUKLET
ARCTIC

OLD GLENN



Talkeetna Elementary School Property Ownership Map

Sec. 25, T26N, R05W, S.M.
Tax Map TA06
March 10, 2017



Legend

- Roads
- MSB Trails

Parcels

OWNERSHIP

- BOROUGH
- CITY
- COOPERATIVE
- FEDERAL
- MENTAL HEALTH
- NA
- NATIVE CORP
- NO DATA
- OWNERSHIP MISSING
- PRIVATE
- PUBLIC UNIVERSITY
- PUBLIC USE
- STATE

Talkeetna Creek



Tanaina Elementary & Twindly Bridge Charter Schools Property Ownership Map

Secs. 27 & 33, T18N, R01W, S.M.
Tax Maps WA05 & WA06
March 10, 2017



Twindly
Bridge
Charter
School

18N01W27
(5528B10L001A-1)

THIS PARCEL
NOT INCLUDED

Tanaina
Elementary School
(18N01W33A002)

Legend

- Roads
- Parcels**
- OWNERSHIP**
- BOROUGH
- CITY
- COOPERATIVE
- FEDERAL
- MENTAL HEALTH
- NA
- NATIVE CORP
- NO DATA
- OWNERSHIP MISSING
- PRIVATE
- PUBLIC UNIVERSITY
- PUBLIC USE
- STATE



Trapper Creek Elementary School Property Ownership Map

Secs. 25 & 26, T26N, R06W, S.M.
Tax Map PV48
March 10, 2017

THIS PARCEL
NOT INCLUDED

THIS PARCEL
NOT INCLUDED

Trapper Creek
Elementary School
(26N06W26D001)

Adjacent Property
Used by School
(26N06W26B002)

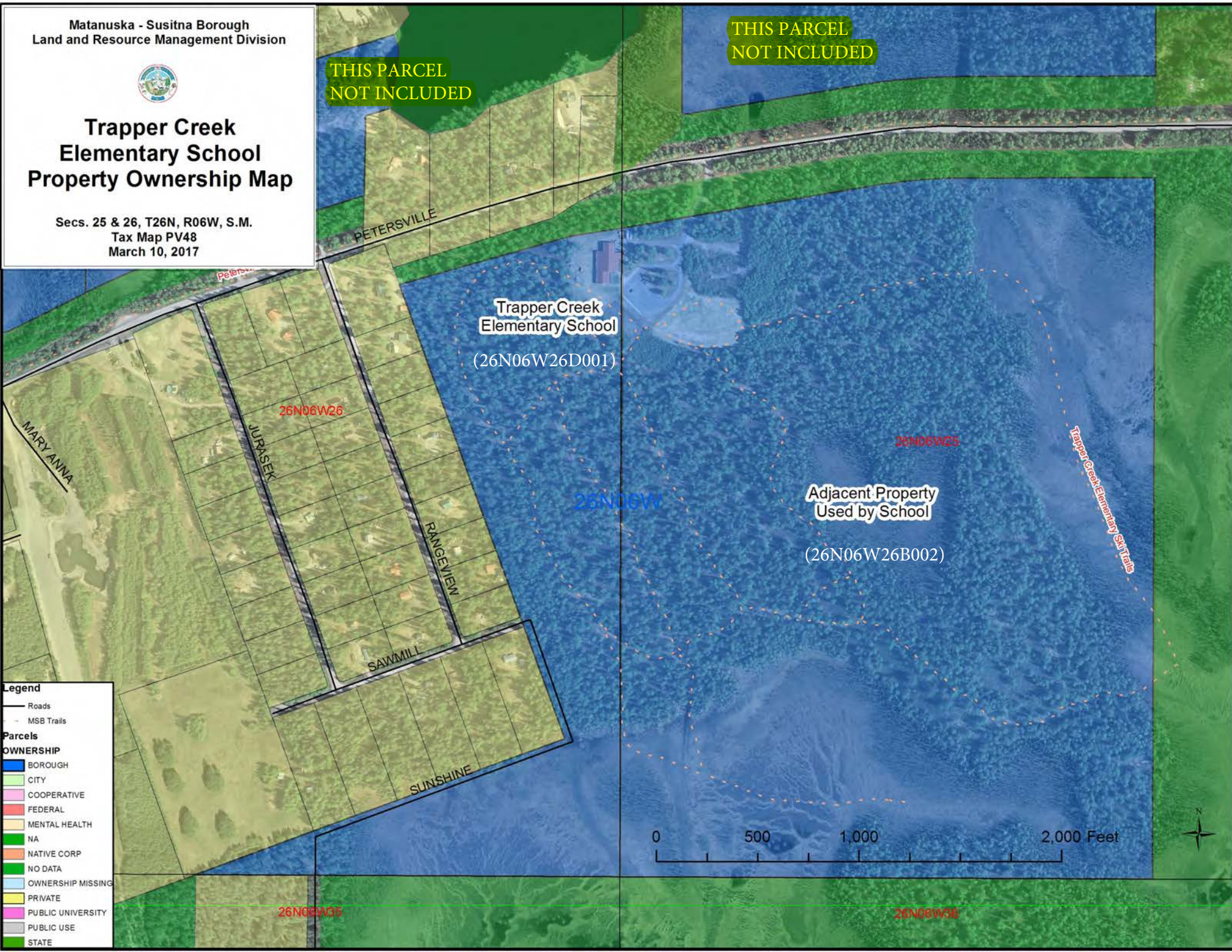
Legend

- Roads
- MSB Trails

Parcels

OWNERSHIP

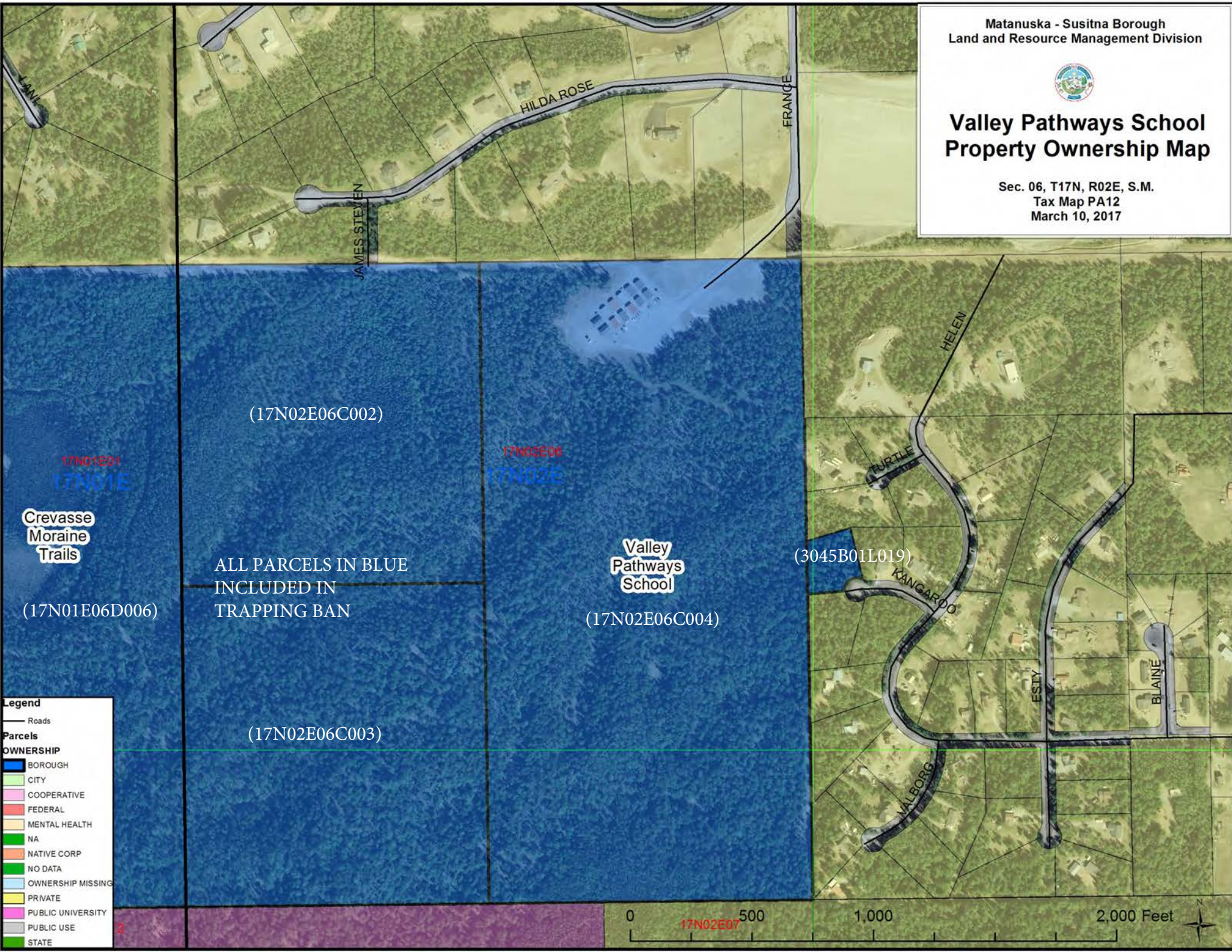
- BOROUGH
- CITY
- COOPERATIVE
- FEDERAL
- MENTAL HEALTH
- NA
- NATIVE CORP
- NO DATA
- OWNERSHIP MISSING
- PRIVATE
- PUBLIC UNIVERSITY
- PUBLIC USE
- STATE





Valley Pathways School Property Ownership Map

Sec. 06, T17N, R02E, S.M.
Tax Map PA12
March 10, 2017



(17N02E06C002)

17N02E06
17N02E

Crevasse
Moraine
Trails

(17N01E06D006)

ALL PARCELS IN BLUE
INCLUDED IN
TRAPPING BAN

Valley
Pathways
School

(17N02E06C004)

(3045B01L019)

(17N02E06C003)

Legend

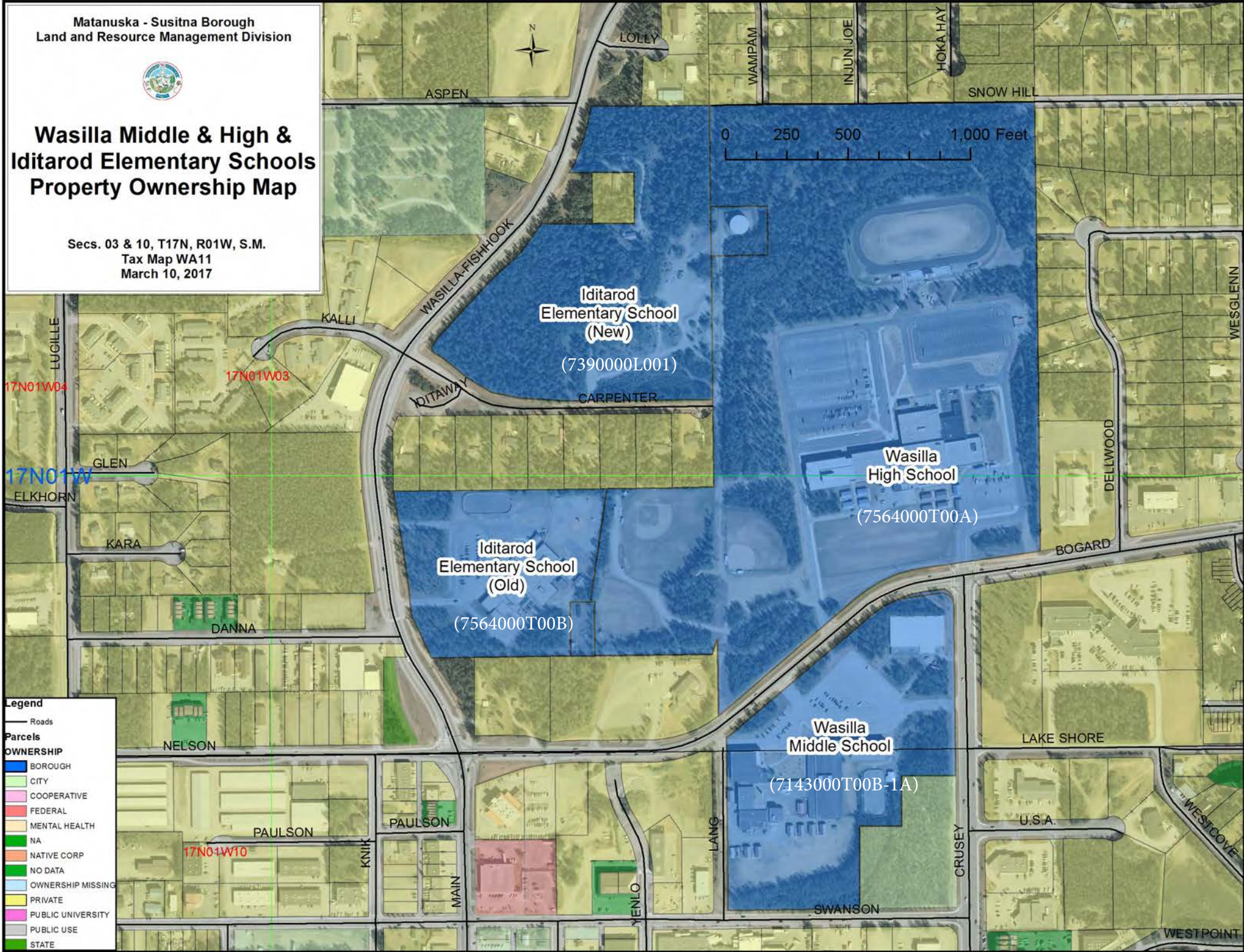
- Roads
- Parcels
- OWNERSHIP**
- BOROUGH
- CITY
- COOPERATIVE
- FEDERAL
- MENTAL HEALTH
- NA
- NATIVE CORP
- NO DATA
- OWNERSHIP MISSING
- PRIVATE
- PUBLIC UNIVERSITY
- PUBLIC USE
- STATE





Wasilla Middle & High & Iditarod Elementary Schools Property Ownership Map

Secs. 03 & 10, T17N, R01W, S.M.
Tax Map WA11
March 10, 2017



Legend

- Roads
- Parcels
- OWNERSHIP**
- BOROUGH
- CITY
- COOPERATIVE
- FEDERAL
- MENTAL HEALTH
- NA
- NATIVE CORP
- NO DATA
- OWNERSHIP MISSING
- PRIVATE
- PUBLIC UNIVERSITY
- PUBLIC USE
- STATE

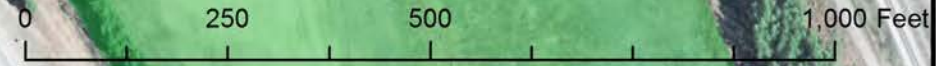


Willow Elementary School Property Ownership Map

Sec. 17, T19N, R04W, S.M.
Tax Map W110
March 10, 2017

**THIS PARCEL
NOT INCLUDED**

19N04W08



WILLOW STATION

19N04W
Willow
Elementary School

19N04W17
(19N04W17B004)

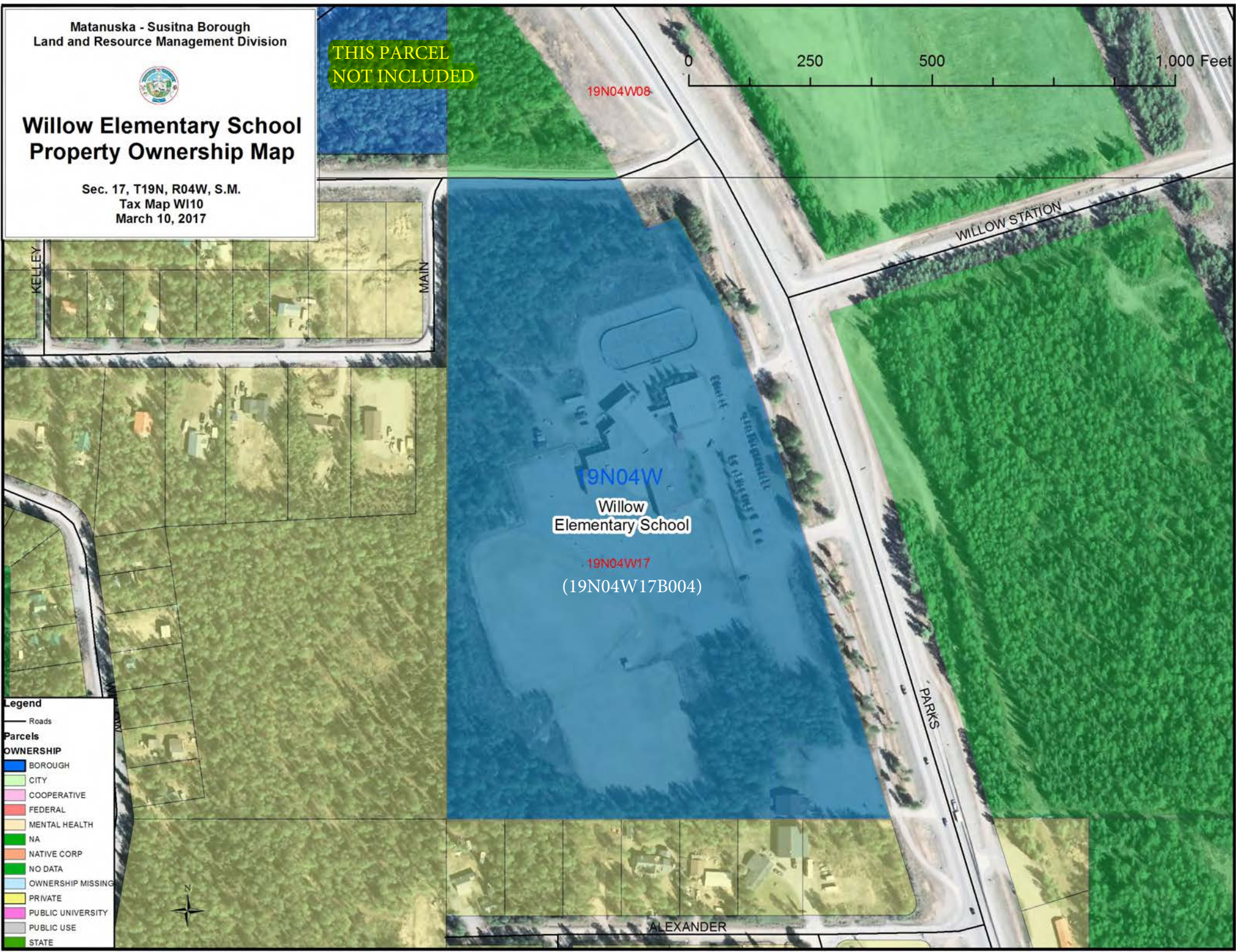
PARKS

ALEXANDER



Legend

- Roads
- Parcels**
- OWNERSHIP**
- BOROUGH
- CITY
- COOPERATIVE
- FEDERAL
- MENTAL HEALTH
- NA
- NATIVE CORP
- NO DATA
- OWNERSHIP MISSING
- PRIVATE
- PUBLIC UNIVERSITY
- PUBLIC USE
- STATE






ALL PARCELS IN BLUE
INCLUDED IN
TRAPPING BAN

LARSON ELEMENTARY

WOODFIELD PARK


Existing Bike Trail

Matanuska - Susitna Borough
Land and Resource Management Division



**Alcantra Park
Property Ownership Map**

Sec. 36, T18N, R01W, S.M.
Tax Map WA06
March 9, 2017



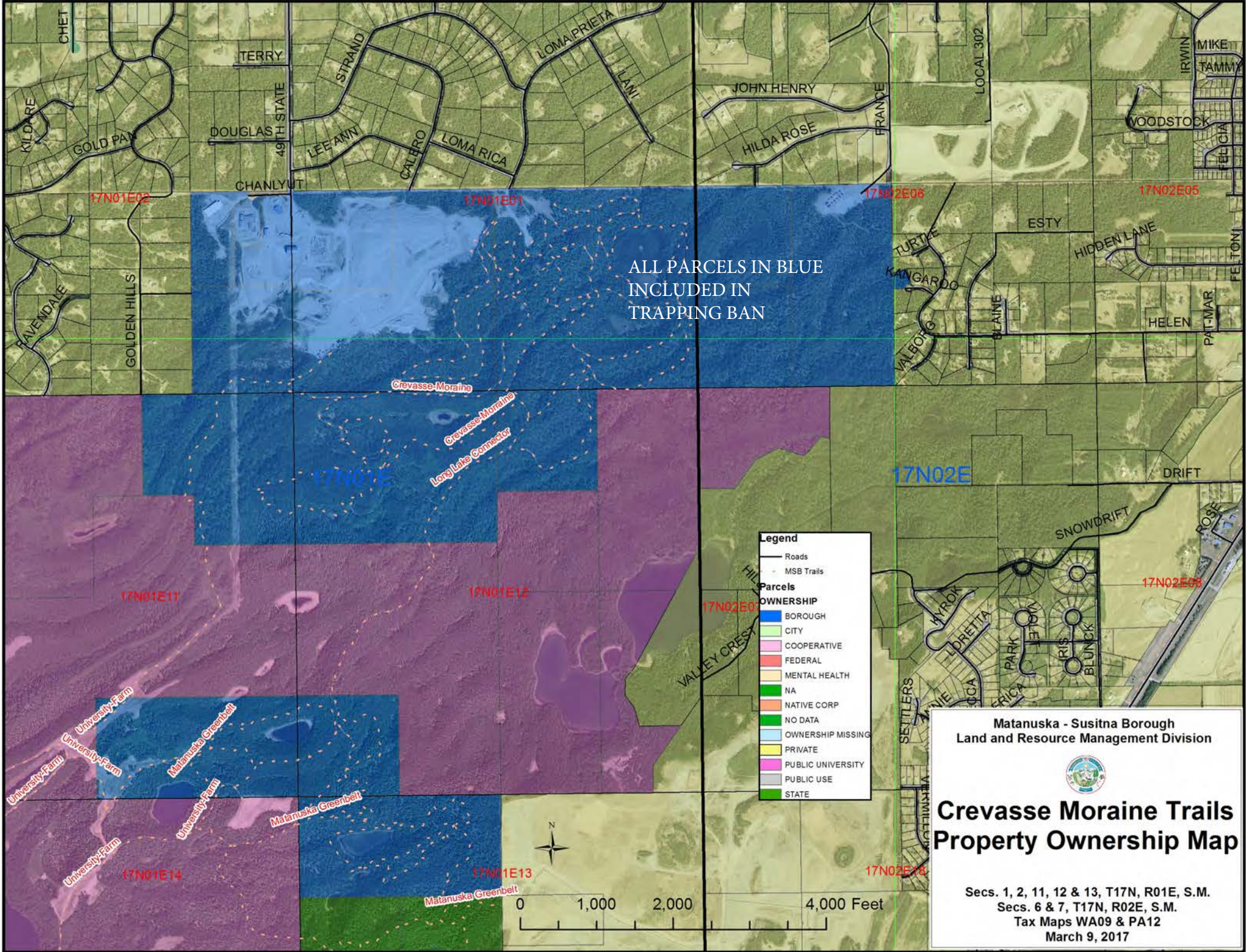
Legend

- Roads
- - - MSB Trails

Parcels

OWNERSHIP

- BOROUGH
- CITY
- COOPERATIVE
- FEDERAL
- MENTAL HEALTH
- NA
- NATIVE CORP
- NO DATA
- OWNERSHIP MISSING
- PRIVATE
- PUBLIC UNIVERSITY
- PUBLIC USE
- STATE



ALL PARCELS IN BLUE
INCLUDED IN
TRAPPING BAN

Legend

- Roads
- MSB Trails
- Parcels**
- BOROUGH
- CITY
- COOPERATIVE
- FEDERAL
- MENTAL HEALTH
- NA
- NATIVE CORP
- NO DATA
- OWNERSHIP MISSING
- PRIVATE
- PUBLIC UNIVERSITY
- PUBLIC USE
- STATE



Matanuska - Susitna Borough
 Land and Resource Management Division

Crevasse Moraine Trails
Property Ownership Map

Secs. 1, 2, 11, 12 & 13, T17N, R01E, S.M.
 Secs. 6 & 7, T17N, R02E, S.M.
 Tax Maps WA09 & PA12
 March 9, 2017



Jordan Lake Park Property Ownership Map

Sec. 21, T17N, R03W, S.M.
Tax Map HO13
March 9, 2017

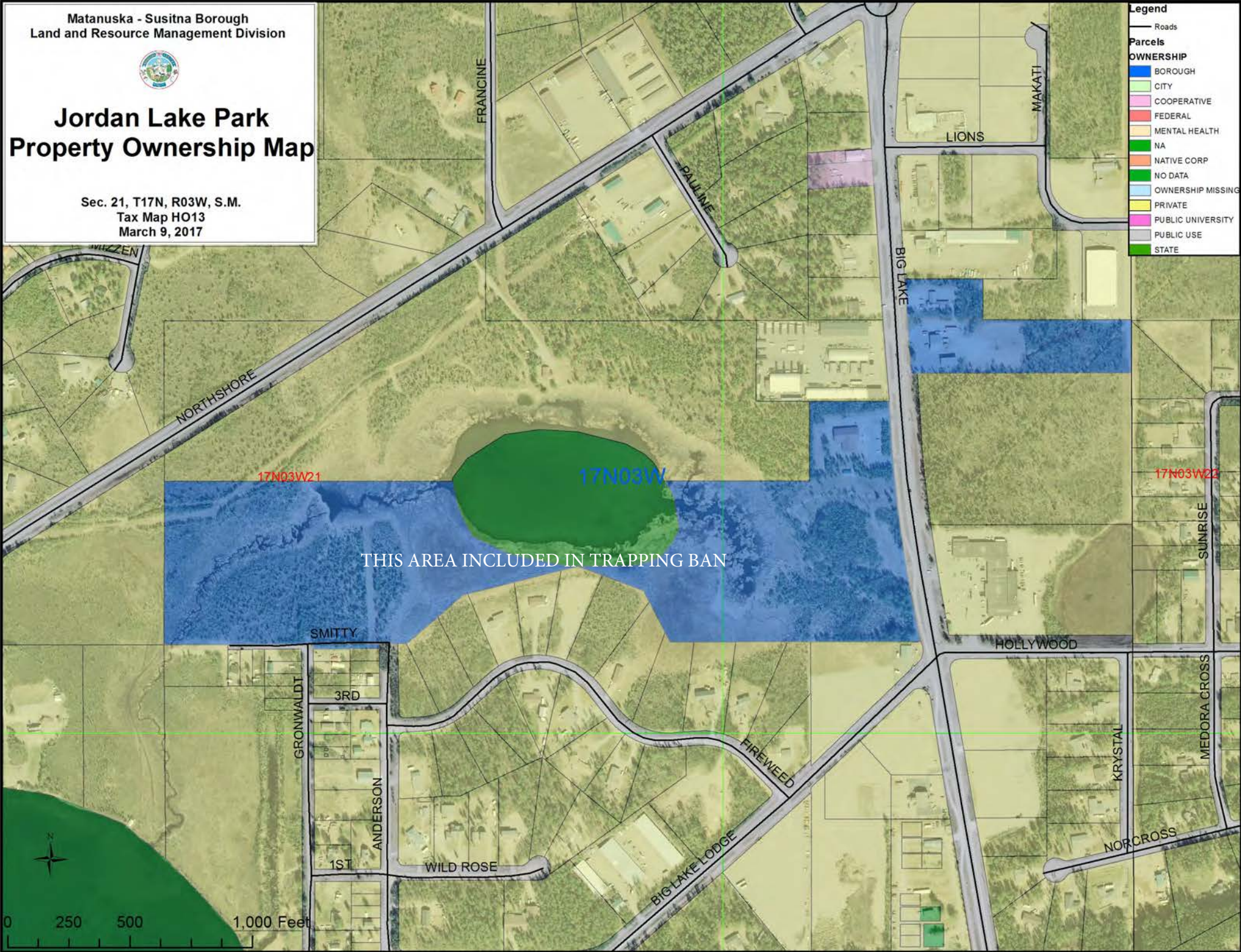
Legend

— Roads

Parcels

OWNERSHIP

- BOROUGH
- CITY
- COOPERATIVE
- FEDERAL
- MENTAL HEALTH
- NA
- NATIVE CORP
- NO DATA
- OWNERSHIP MISSING
- PRIVATE
- PUBLIC UNIVERSITY
- PUBLIC USE
- STATE



17N03W21

17N03W

17N03W22

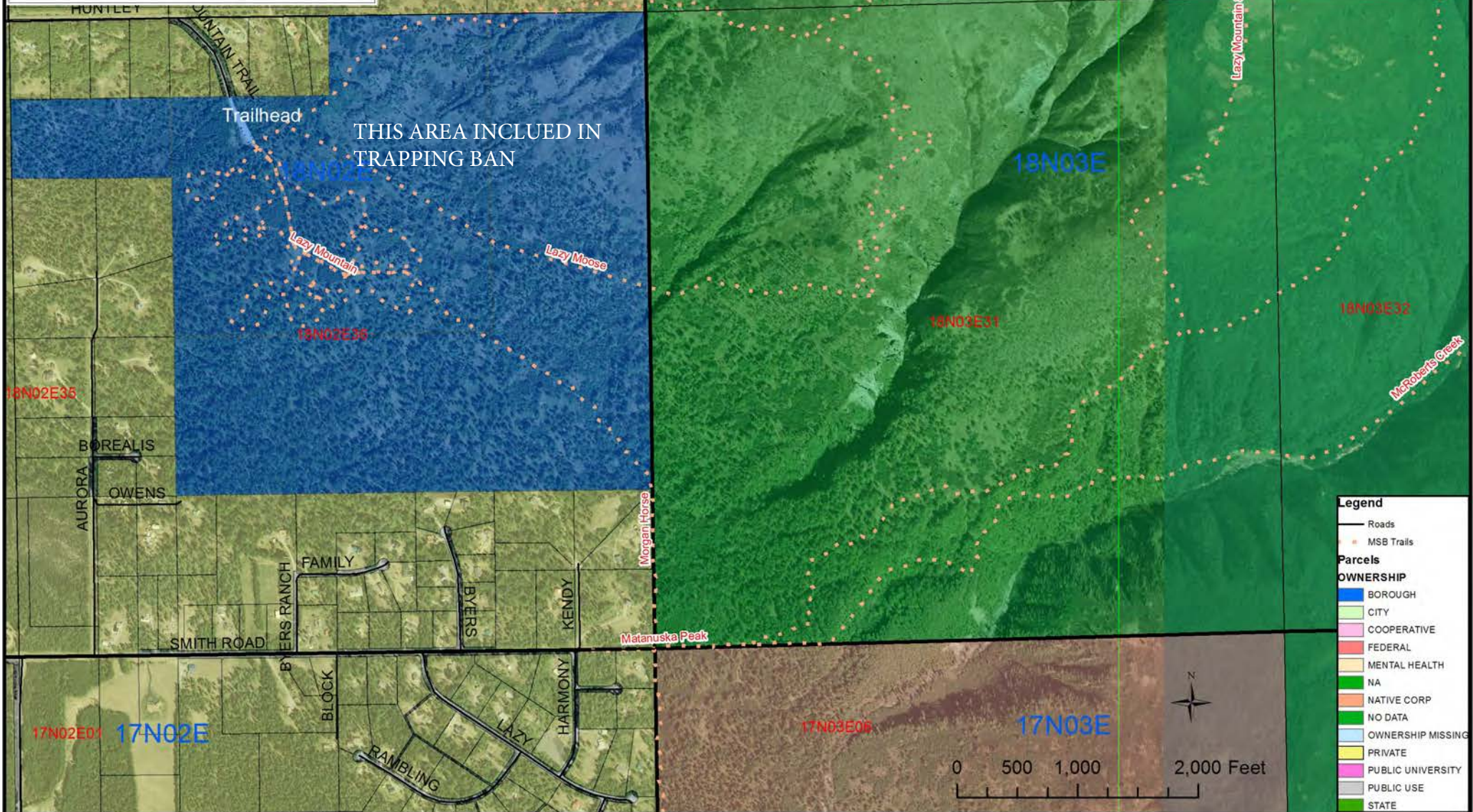
THIS AREA INCLUDED IN TRAPPING BAN

0 250 500 1,000 Feet



Lazy Mountain Recreation Area Property Ownership Map

Sec. 36, T18N, R02E, S.M.
Tax Map PA06
March 9, 2017



Legend

- Roads
- MSB Trails

Parcels

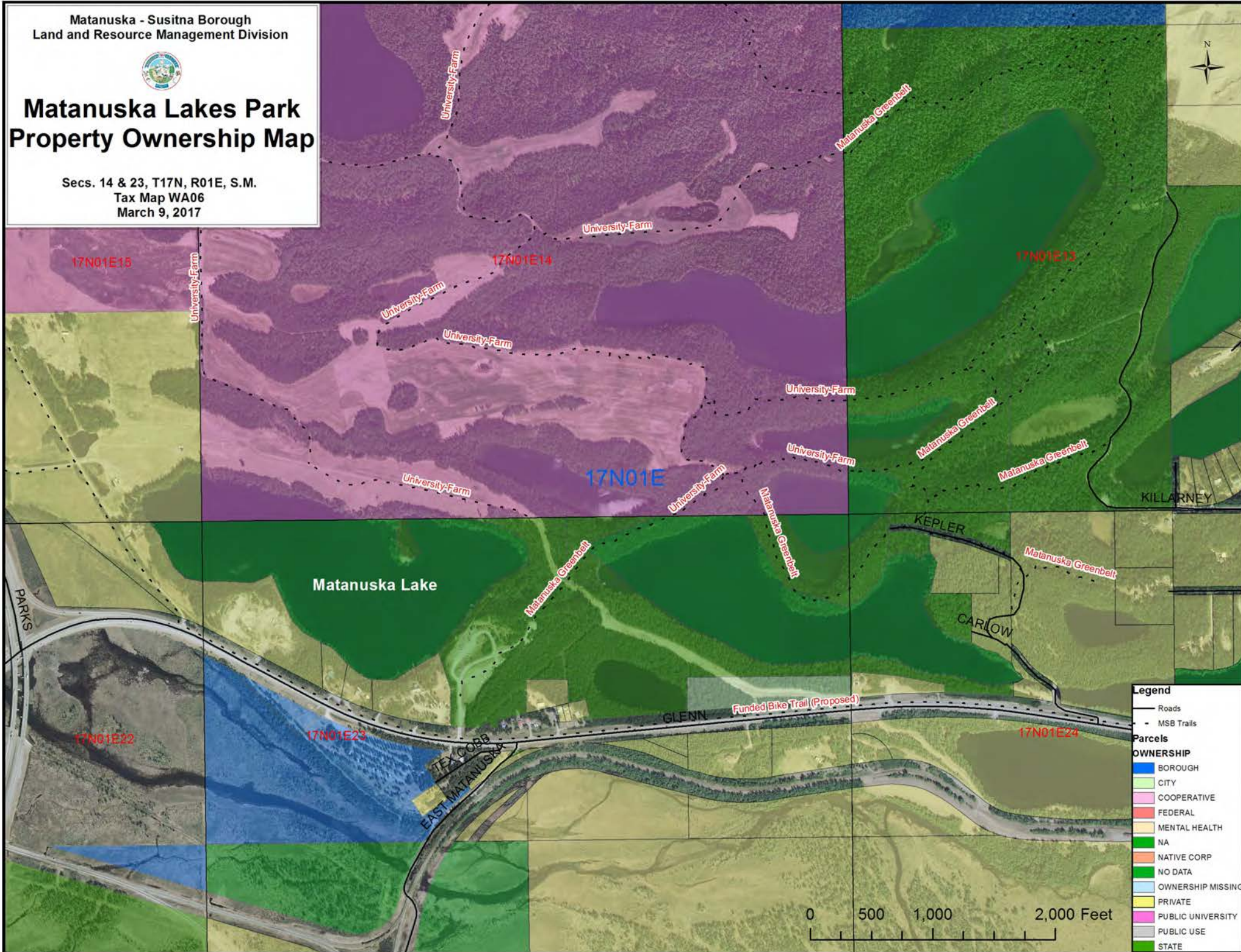
OWNERSHIP

- BOROUGH
- CITY
- COOPERATIVE
- FEDERAL
- MENTAL HEALTH
- NA
- NATIVE CORP
- NO DATA
- OWNERSHIP MISSING
- PRIVATE
- PUBLIC UNIVERSITY
- PUBLIC USE
- STATE



Matanuska Lakes Park Property Ownership Map

Secs. 14 & 23, T17N, R01E, S.M.
Tax Map WA06
March 9, 2017



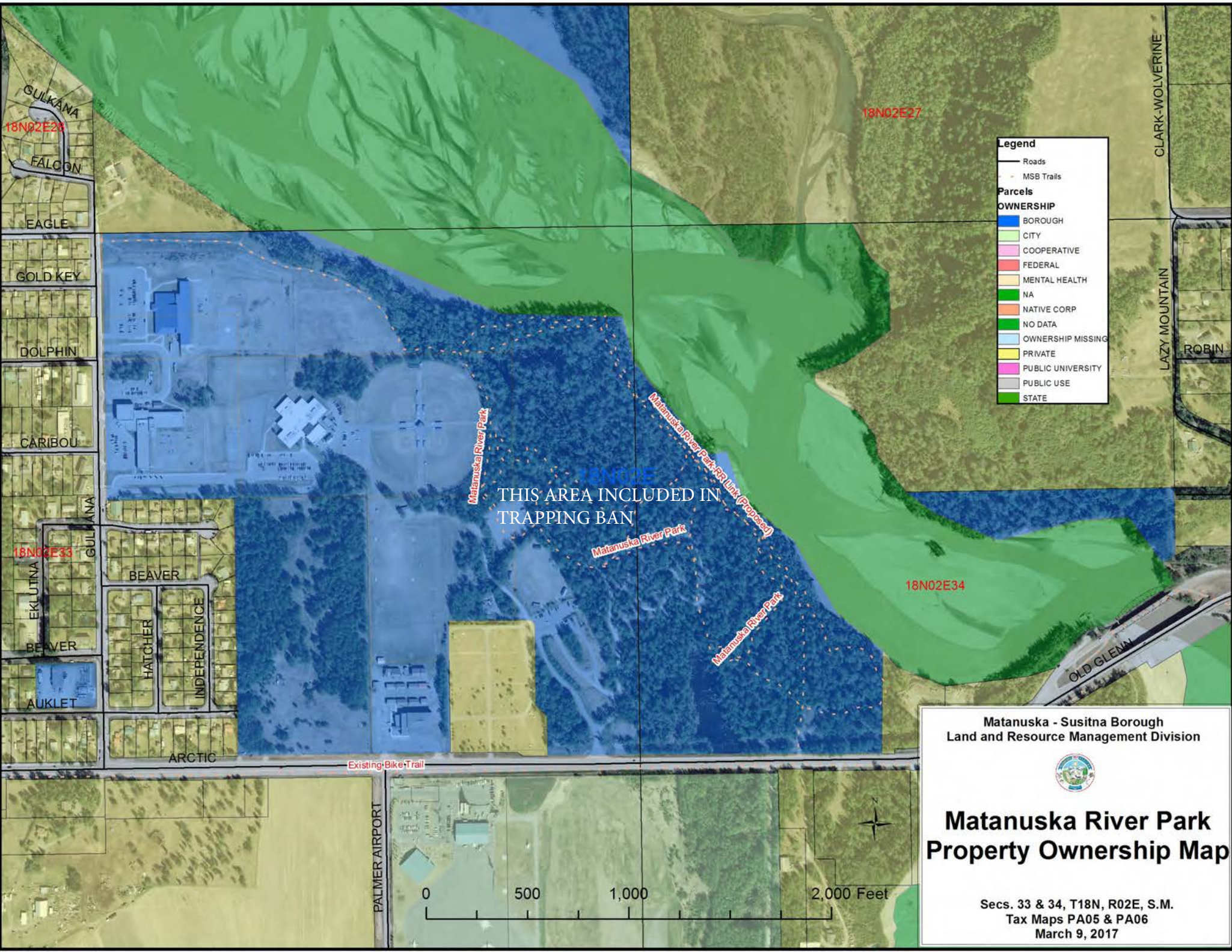
Legend

- Roads
- MSB Trails

Parcels

OWNERSHIP

- BOROUGH
- CITY
- COOPERATIVE
- FEDERAL
- MENTAL HEALTH
- NA
- NATIVE CORP
- NO DATA
- OWNERSHIP MISSING
- PRIVATE
- PUBLIC UNIVERSITY
- PUBLIC USE
- STATE



GULKANA
18N02E27
FALCON
EAGLE
GOLD KEY
DOLPHIN
CARIBOU
GULKANA
18N02E33
EKLUTNA
BEAVER
AUKLET
BEAVER
HATCHER
INDEPENDENCE
ARCTIC

CLARK-WOLVERINE
LAZY MOUNTAIN
ROBIN

Legend

- Roads
- MSB Trails

Parcels

OWNERSHIP

- BOROUGH
- CITY
- COOPERATIVE
- FEDERAL
- MENTAL HEALTH
- NA
- NATIVE CORP
- NO DATA
- OWNERSHIP MISSING
- PRIVATE
- PUBLIC UNIVERSITY
- PUBLIC USE
- STATE

18N02E
THIS AREA INCLUDED IN TRAPPING BAN

Matanuska River Park

Matanuska River Park-RR Link (Proposed)

Matanuska River Park

Matanuska River Park

18N02E34

Existing Bike Trail

PALMER AIRPORT



Matanuska - Susitna Borough
Land and Resource Management Division

Matanuska River Park Property Ownership Map

Secs. 33 & 34, T18N, R02E, S.M.
Tax Maps PA05 & PA06
March 9, 2017





Reflections Lake Property Ownership Map

Sec. 10, T16N, R01E, S.M.
Tax Maps GC03
March 8, 2017





Trapper Creek Park Property Ownership Map

Sec. 20, T26N, R05W, S.M.
Tax Map TA05
March 9, 2017

Legend

- Roads
- MSB Trails

Parcels

OWNERSHIP

- BOROUGH
- CITY
- COOPERATIVE
- FEDERAL
- MENTAL HEALTH
- NA
- NATIVE CORP
- NO DATA
- OWNERSHIP MISSING
- PRIVATE
- PUBLIC UNIVERSITY
- PUBLIC USE
- STATE

HATCHED AREA
INCLUDED IN
TRAPPING BAN
(4702000T00D-2)

Trapper Creek
Park

26N05W19

26N05W

KULA

WATKINS

DESOLUTION

T C PARK

PARKS

WATSON

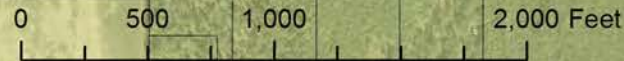
Chulitna Bluff

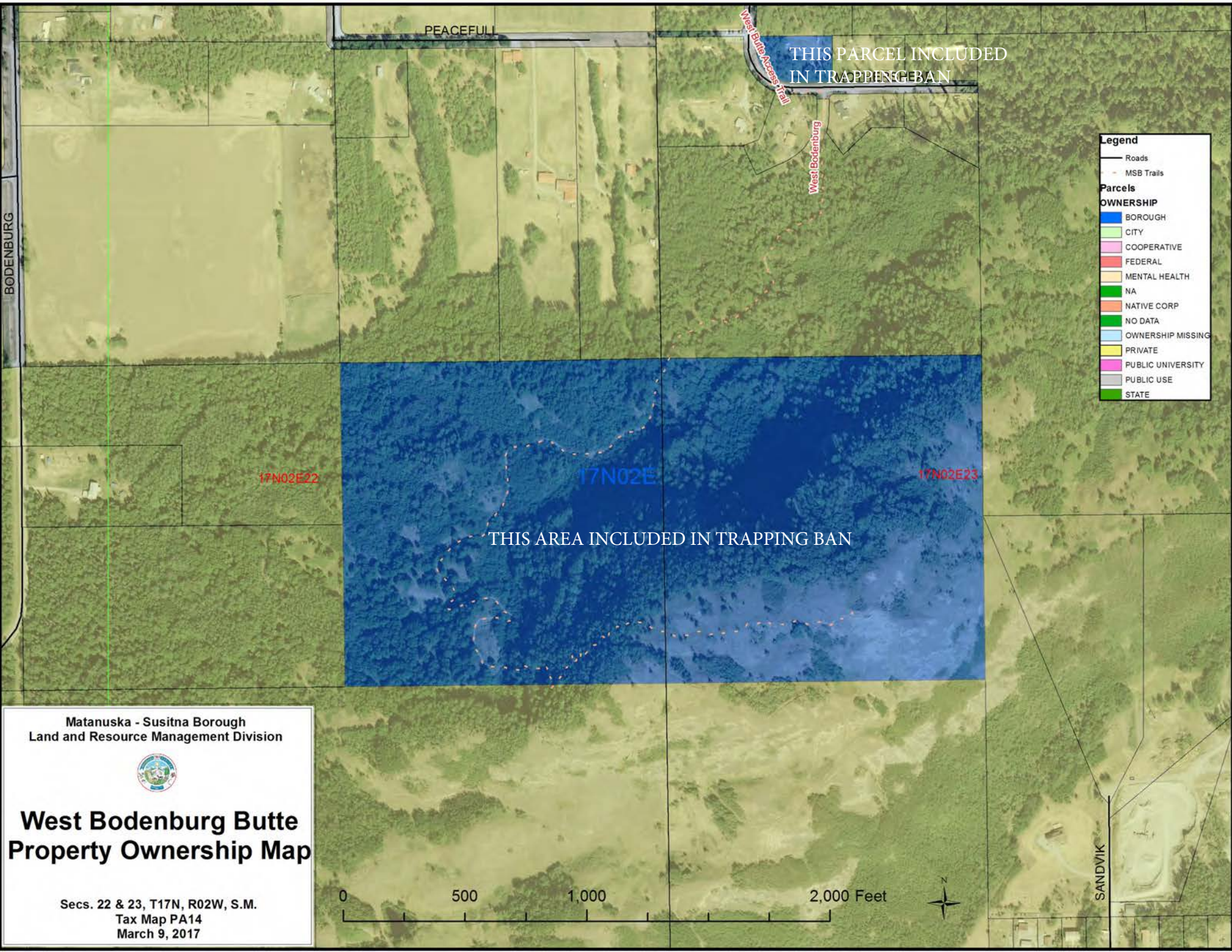
26N05W21

26N05W30

26N05W29

26N05W28





PEACEFUL

THIS PARCEL INCLUDED
IN TRAPPING BAN

Legend	
	Roads
	MSB Trails
Parcels	
OWNERSHIP	
	BOROUGH
	CITY
	COOPERATIVE
	FEDERAL
	MENTAL HEALTH
	NA
	NATIVE CORP
	NO DATA
	OWNERSHIP MISSING
	PRIVATE
	PUBLIC UNIVERSITY
	PUBLIC USE
	STATE

17N02E22

17N02E

17N02E23

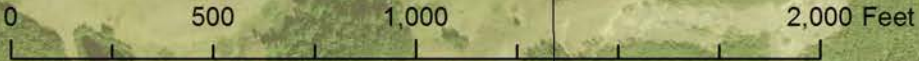
THIS AREA INCLUDED IN TRAPPING BAN

Matanuska - Susitna Borough
Land and Resource Management Division



West Bodenbug Butte Property Ownership Map

Secs. 22 & 23, T17N, R02W, S.M.
Tax Map PA14
March 9, 2017



SANDVIK



Willow Park Property Ownership Map

Sec. 12, T19N, R05W, S.M.
Tax Map W111
March 9, 2017

HATCHED AREA
INCLUDED IN
TRAPPING BAN
(19N05W12A002)

Legend

- Roads
- MSB Trails

Parcels

OWNERSHIP

- BOROUGH
- CITY
- COOPERATIVE
- FEDERAL
- MENTAL HEALTH
- NA
- NATIVE CORP
- NO DATA
- OWNERSHIP MISSING
- PRIVATE
- PUBLIC UNIVERSITY
- PUBLIC USE
- STATE

